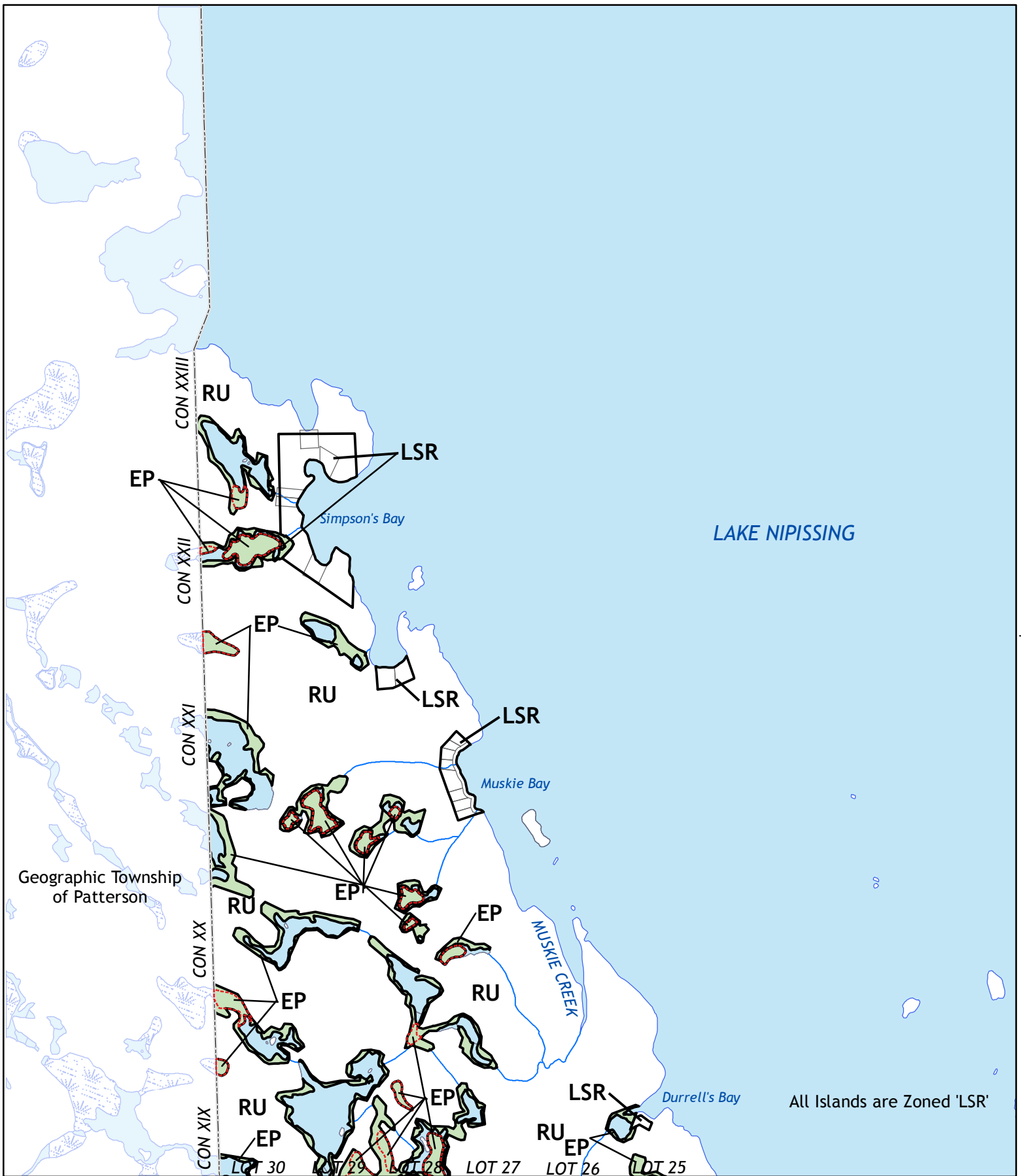


Township of Nipissing
Zoning By-law 2019 - 00
Schedule 'A' - Key Map



See Map # 02

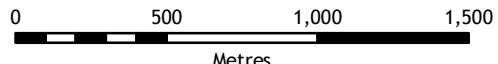
Geographic Township of Patterson

All Islands are Zoned 'LSR'

See Map # 04

Township of Nipissing
Zoning By-law 2019 - 00
Schedule 'A' - Map 01

August 2019
 1:25,000



LAKE NIPISSING

See Map # 01

See Map # 03

Lonely Island

All Islands are Zoned 'LSR'

SEE SCHEDULE 'B'
MAP 1

SEE SCHEDULE 'B'
MAP 2

Gull Islands

CON XIX

LOT 10

LOT 9

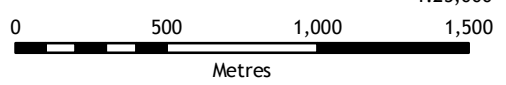
See Map # 05

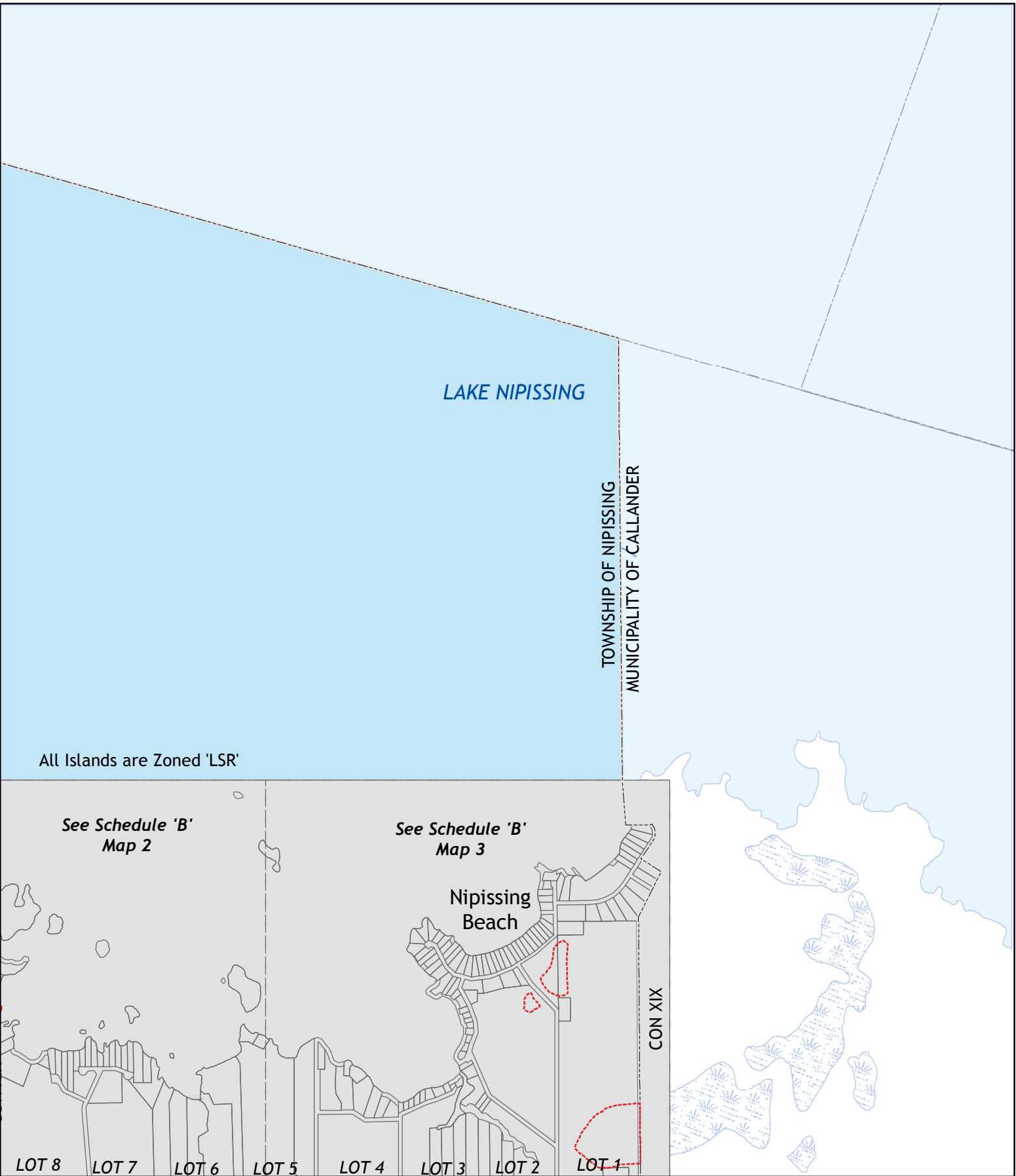
Township of Nipissing Zoning By-law 2019 - 00

Schedule 'A' - Map 02



August 2019
1:25,000





See Map # 02

TOWNSHIP OF NIPISSING
MUNICIPALITY OF CALLANDER

LAKE NIPISSING

All Islands are Zoned 'LSR'

See Schedule 'B'
Map 2

See Schedule 'B'
Map 3

Nipissing
Beach

CON XIX

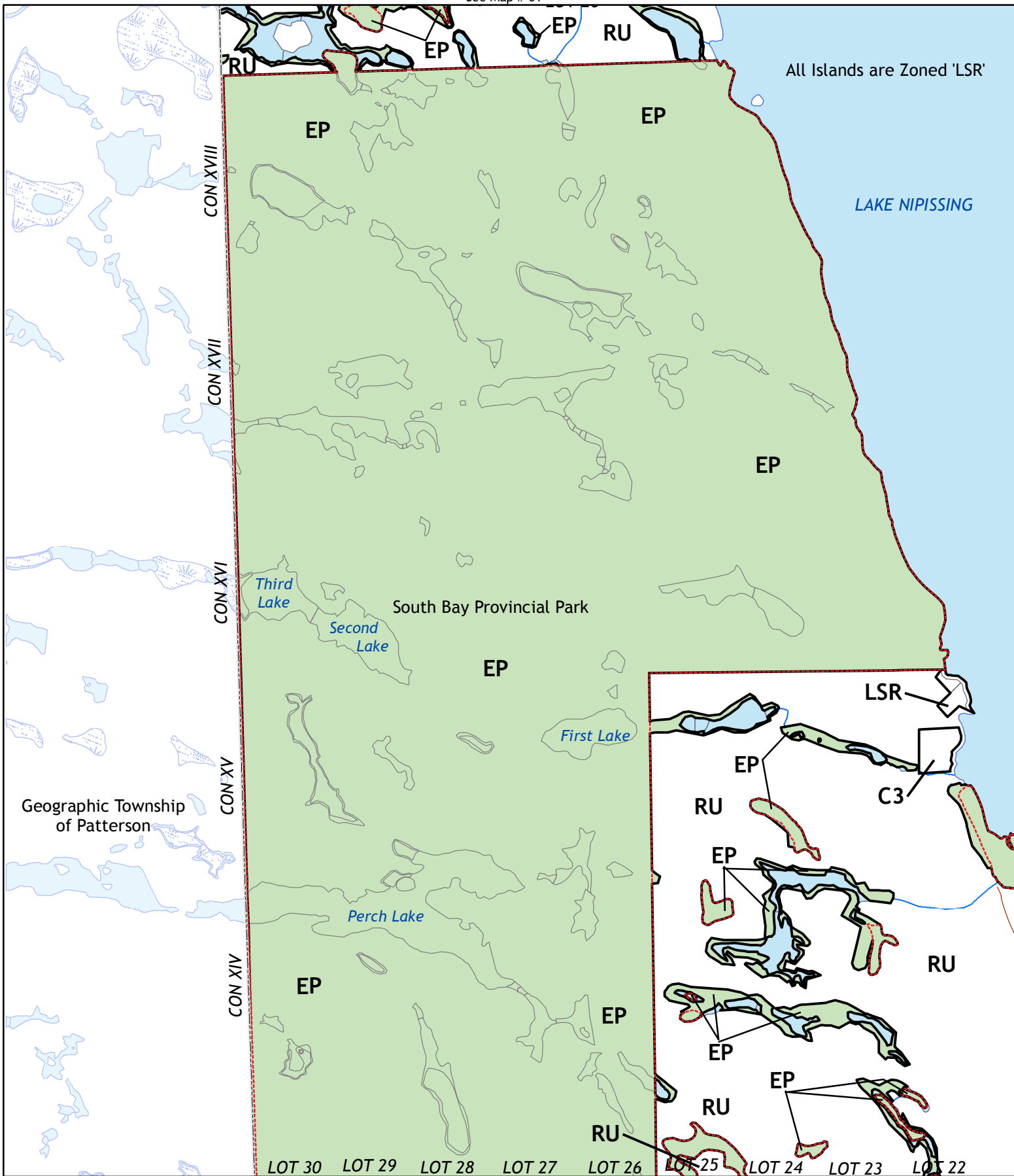
LOT 8 LOT 7 LOT 6 LOT 5 LOT 4 LOT 3 LOT 2 LOT 1

See Map # 06

Township of Nipissing
Zoning By-law 2019 - 00
Schedule 'A' - Map 03

August 2019
1:25,000

0 500 1,000 1,500
Metres



All Islands are Zoned 'LSR'

LAKE NIPISSING

South Bay Provincial Park

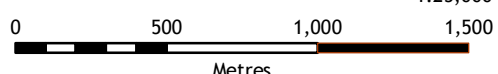
Geographic Township of Patterson

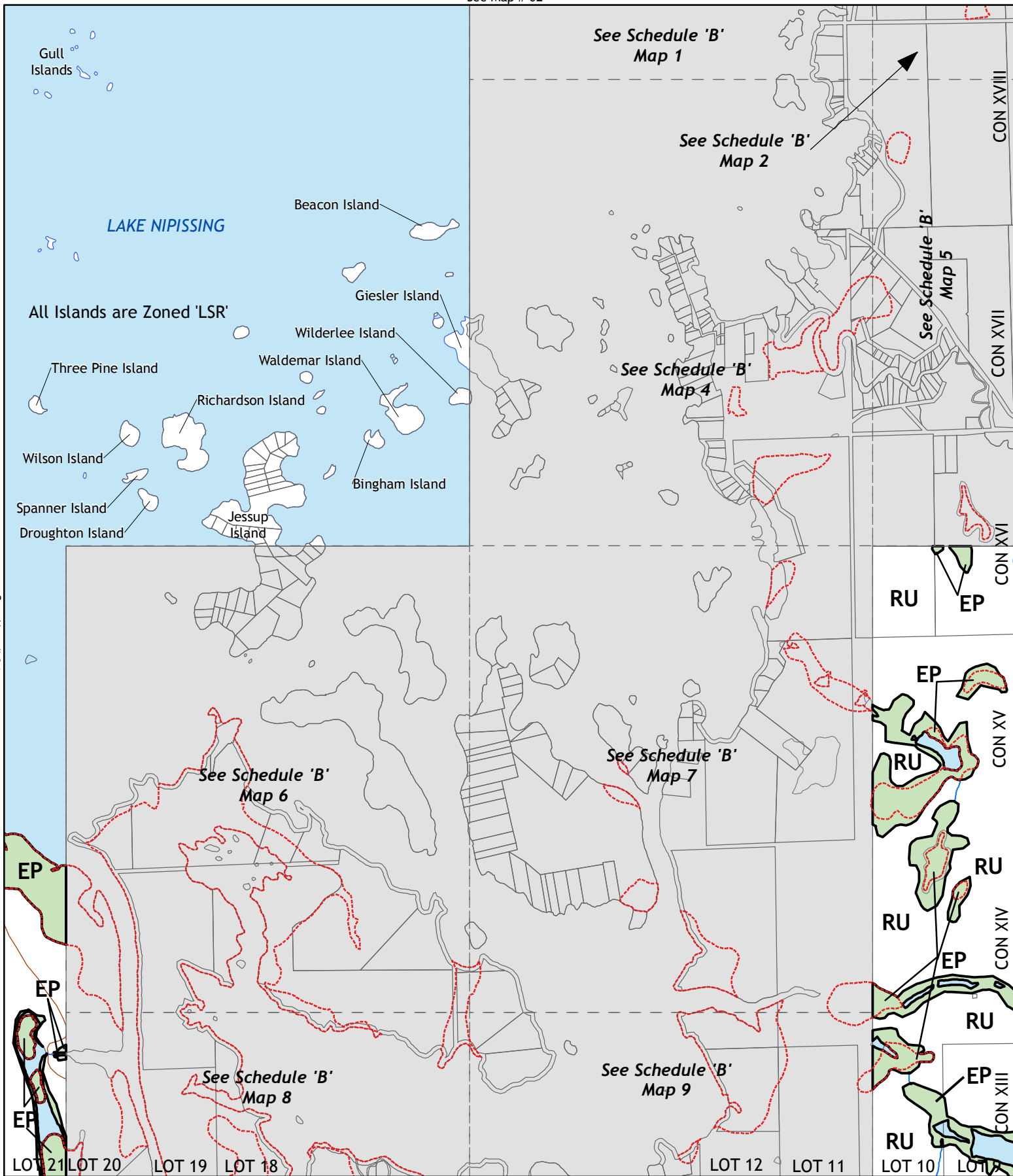
CON XVIII
CON XVII
CON XVI
CON XV
CON XIV

LOT 30 LOT 29 LOT 28 LOT 27 LOT 26 LOT 25 LOT 24 LOT 23 LOT 22

Township of Nipissing Zoning By-law 2019 - 00

Schedule 'A' - Map 04

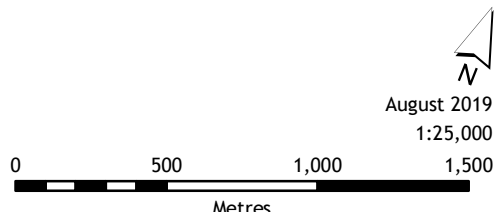




See Map # 04

See Map # 06

Township of Nipissing
Zoning By-law 2019 - 00
Schedule 'A' - Map 05

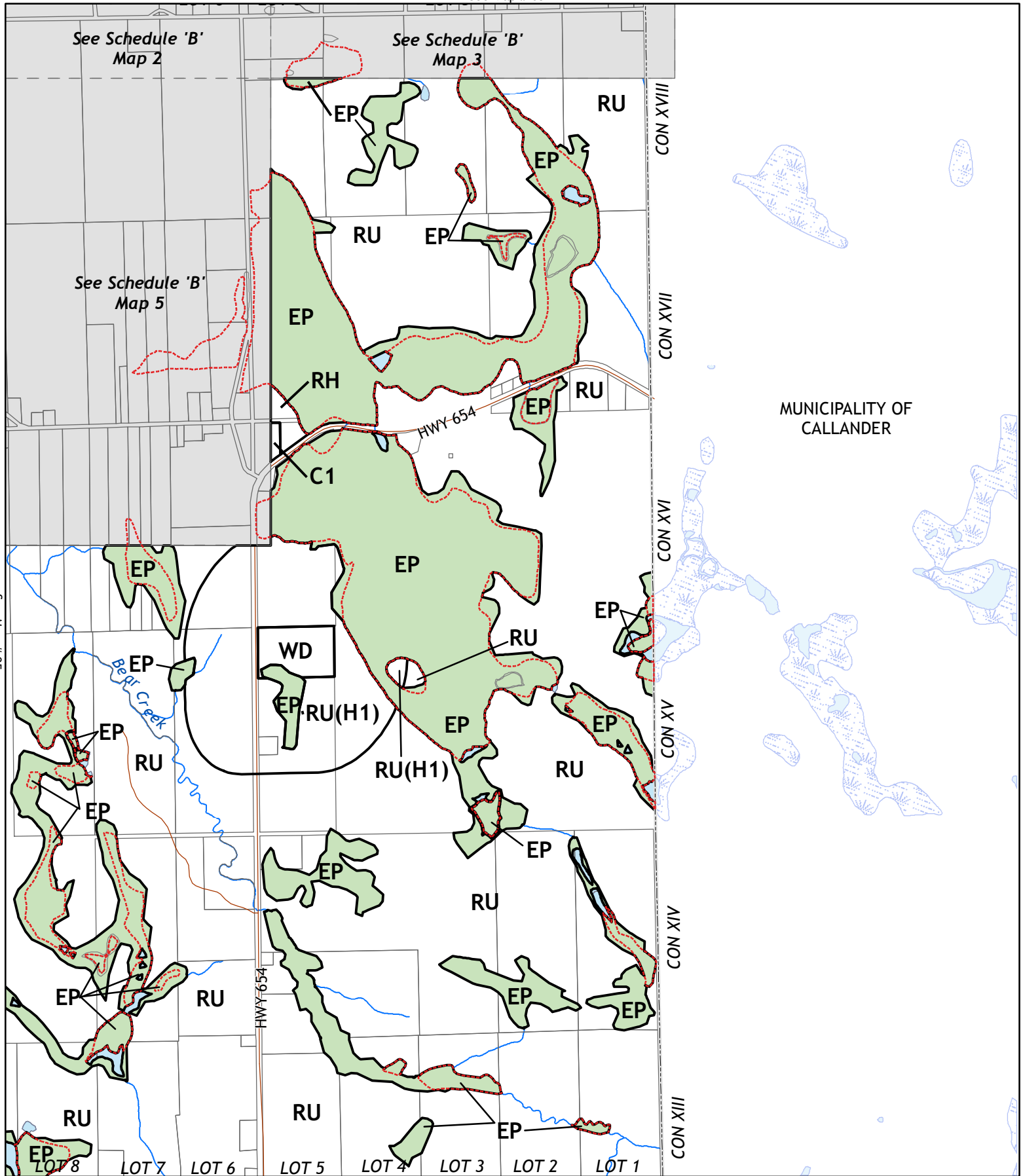


See Schedule 'B'
Map 2

See Schedule 'B'
Map 3

See Schedule 'B'
Map 5

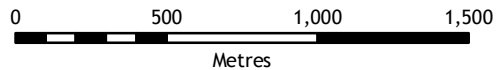
See Map # 05

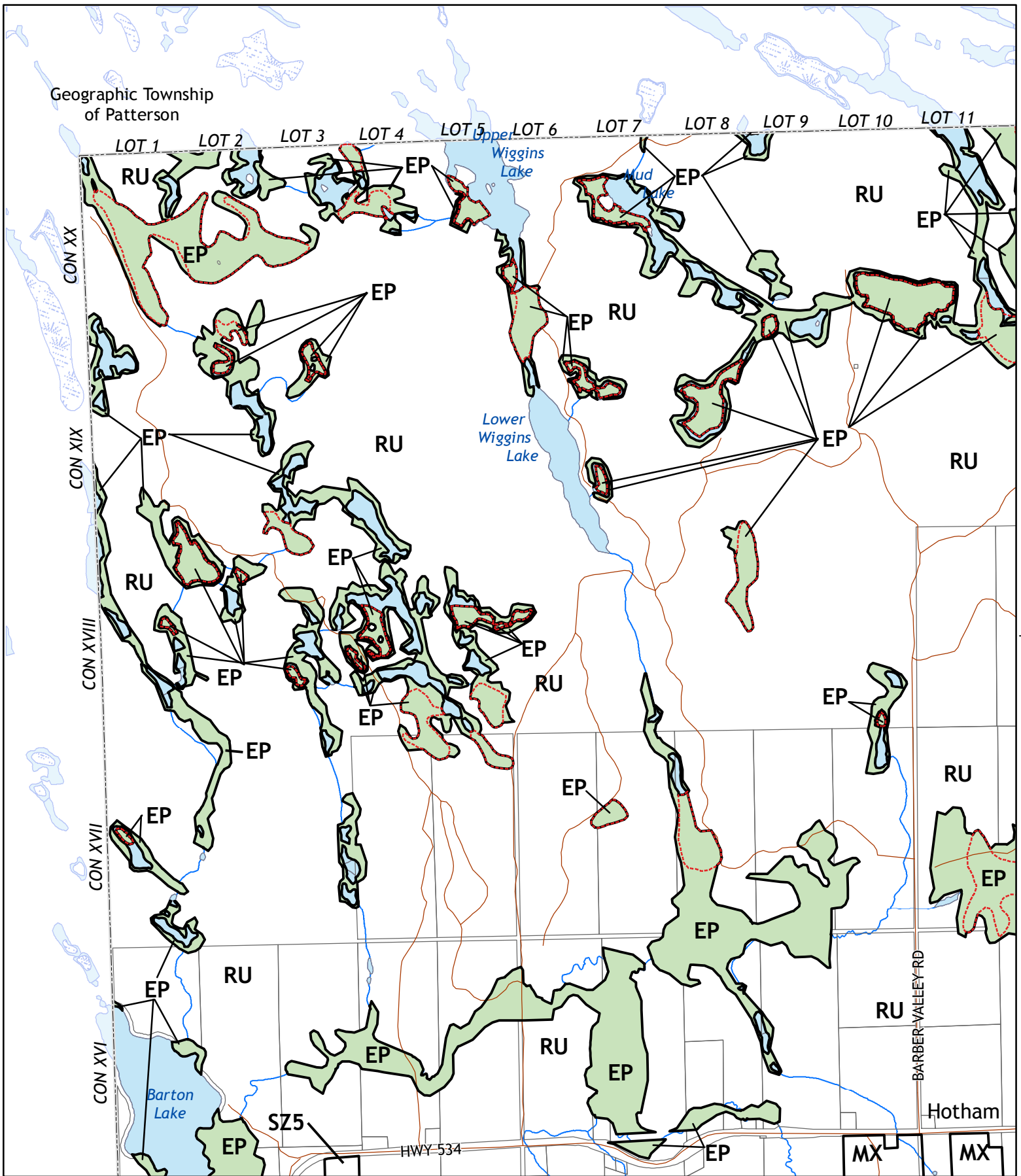


MUNICIPALITY OF
CALLANDER

Township of Nipissing Zoning By-law 2019 - 00

Schedule 'A' - Map 06



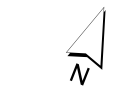


See Map # 08

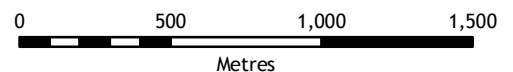
See Map # 11

Township of Nipissing
Zoning By-law 2019 - 00

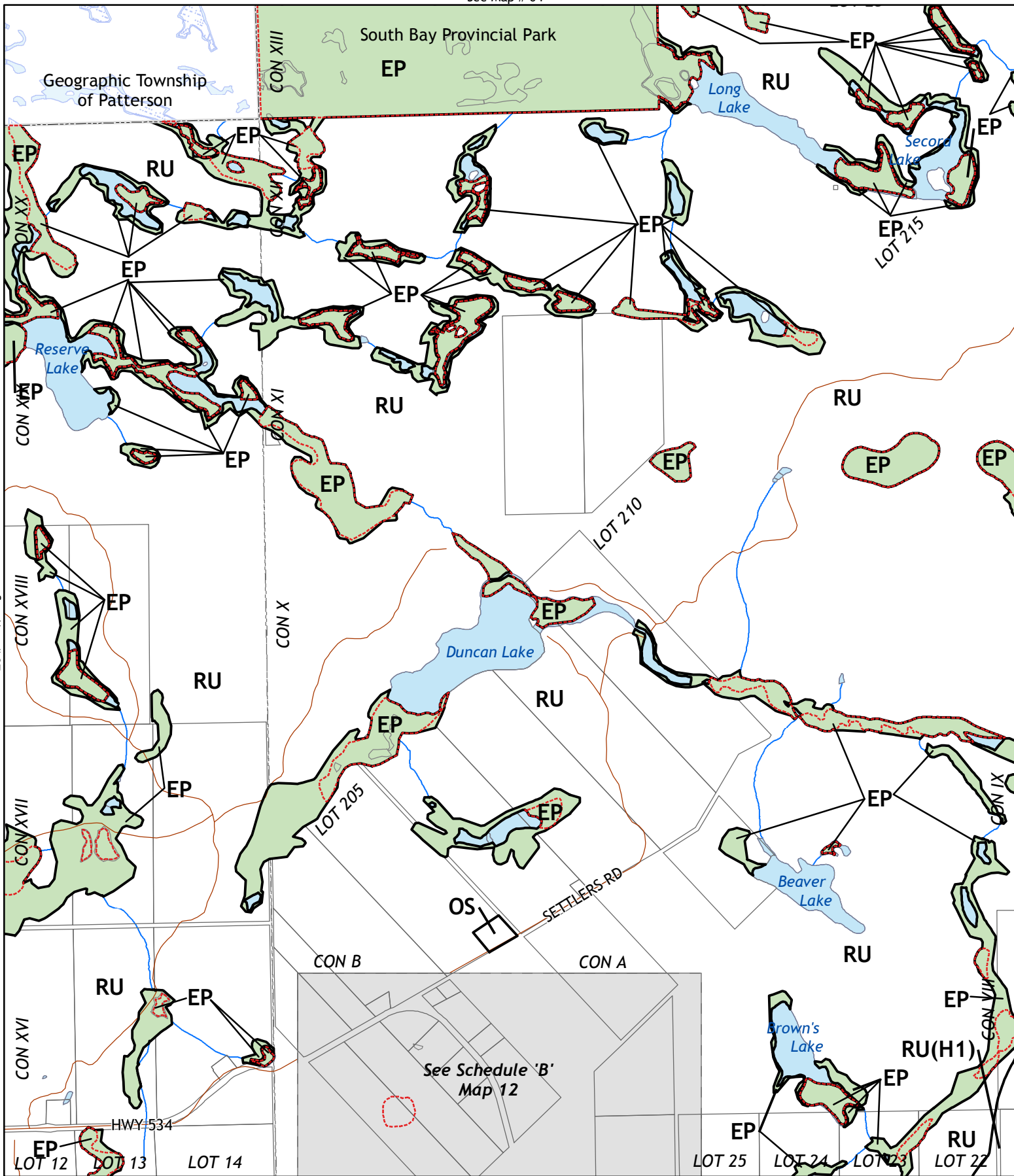
Schedule 'A' - Map 07



August 2019
 1:25,000



Metres



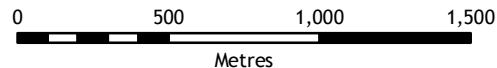
See Map # 07

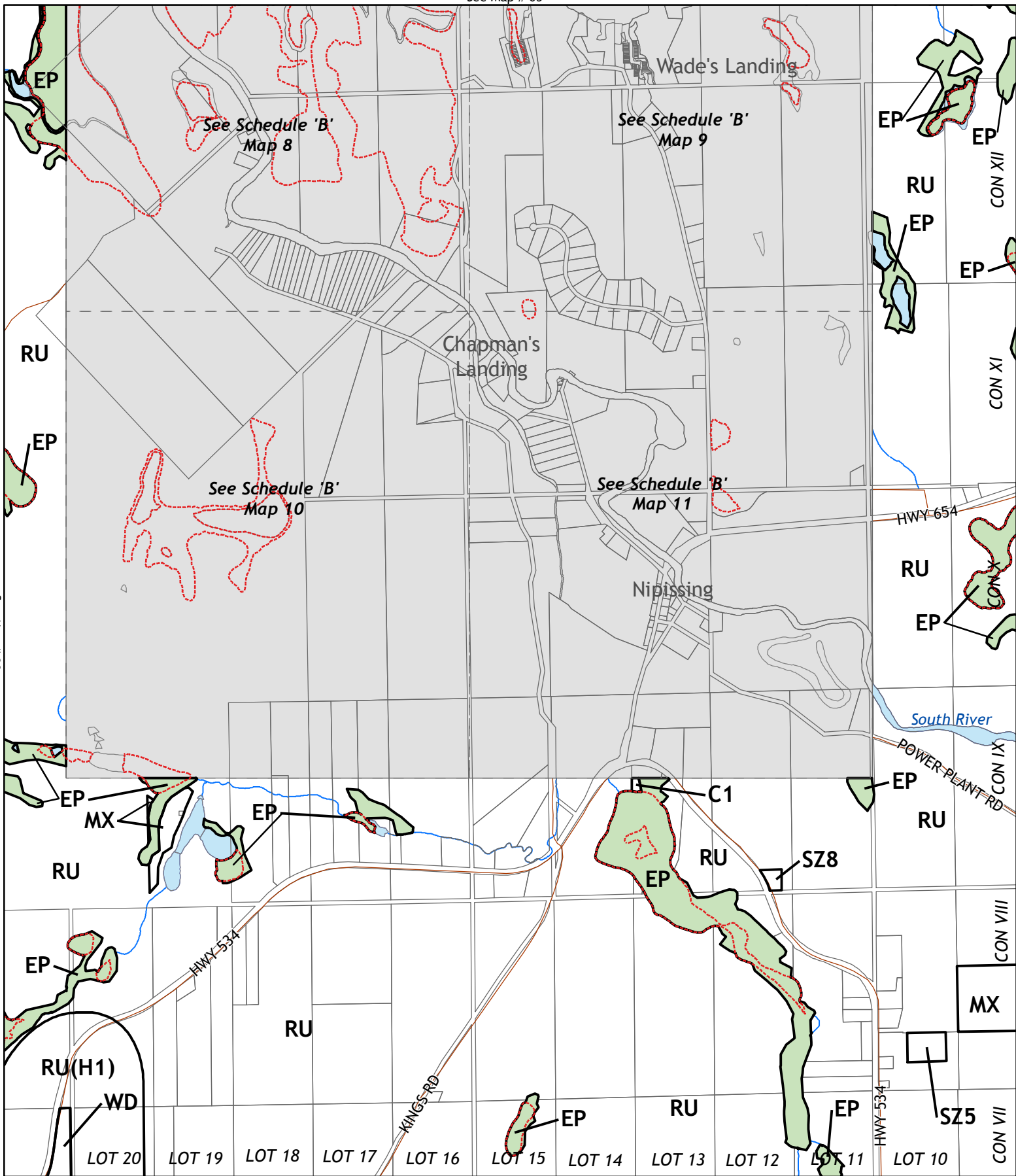
See Map # 09

Township of Nipissing
Zoning By-law 2019 - 00

Schedule 'A' - Map 08

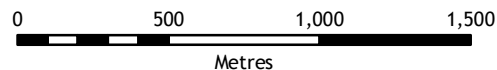
August 2019
 1:25,000

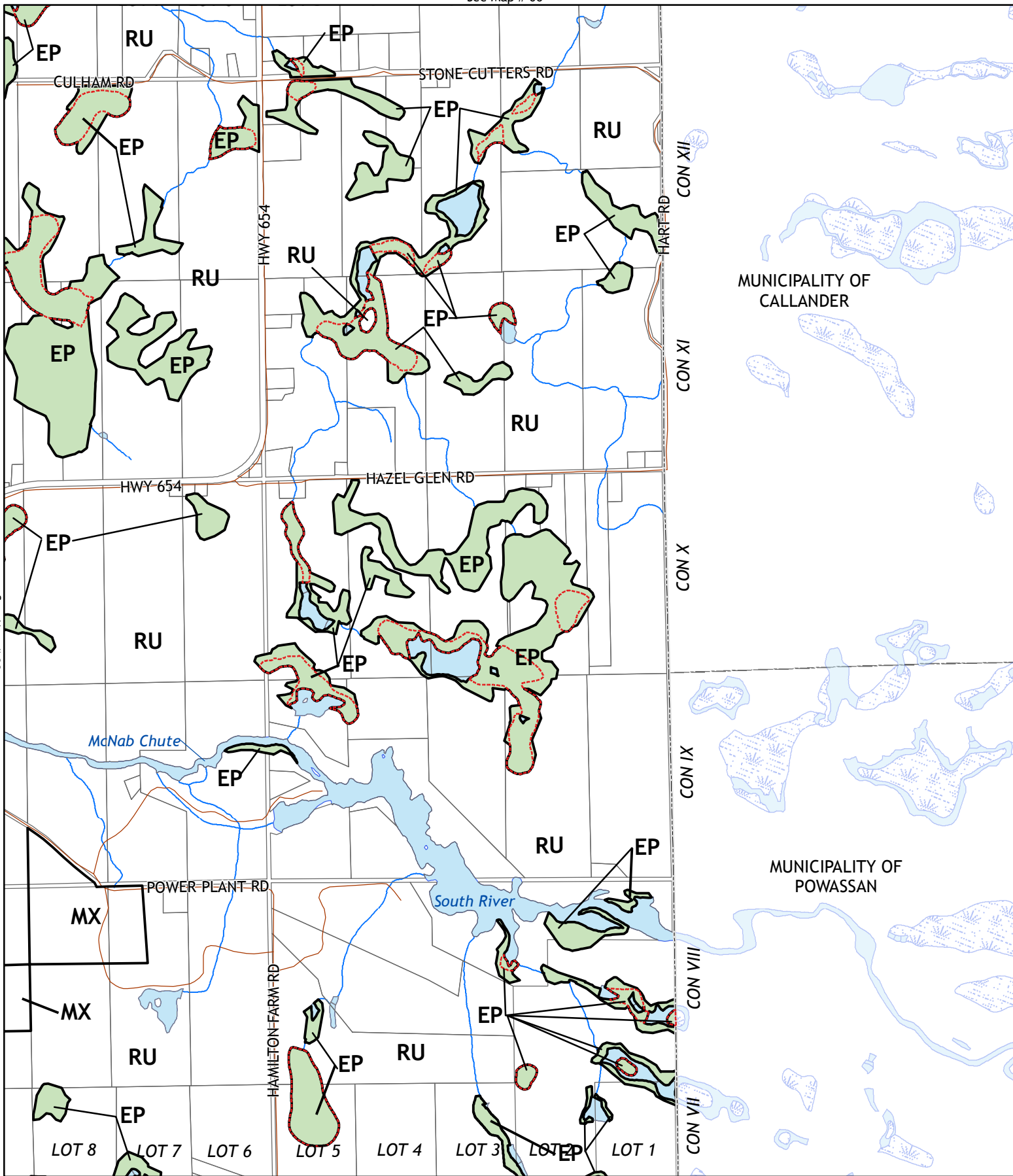




Township of Nipissing
Zoning By-law 2019 - 00

Schedule 'A' - Map 09



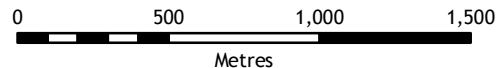


See Map # 09

Township of Nipissing
Zoning By-law 2019 - 00

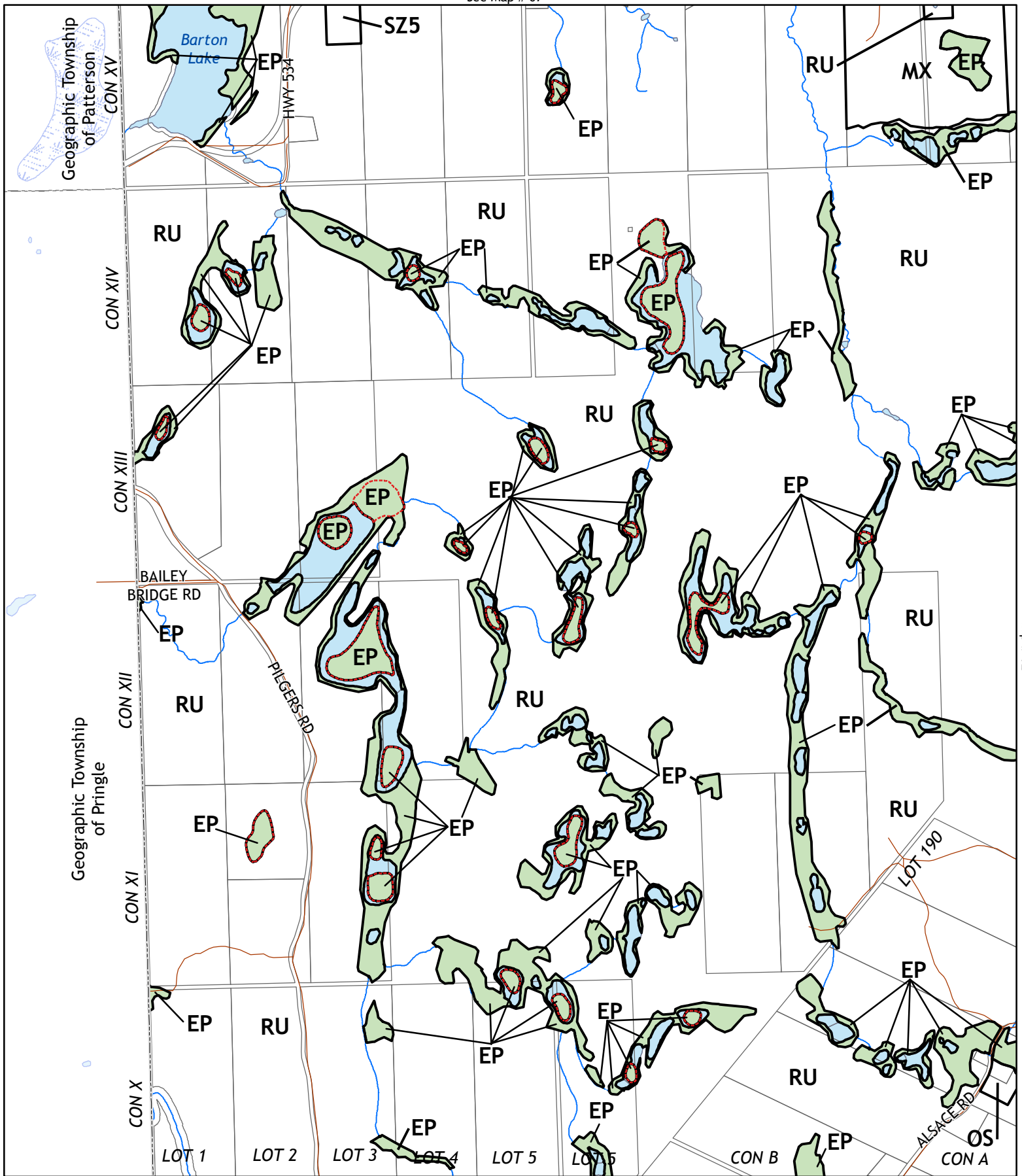
Schedule 'A' - Map 10

August 2019
 1:25,000



Metres

See Map # 07

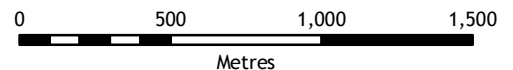


See Map # 15

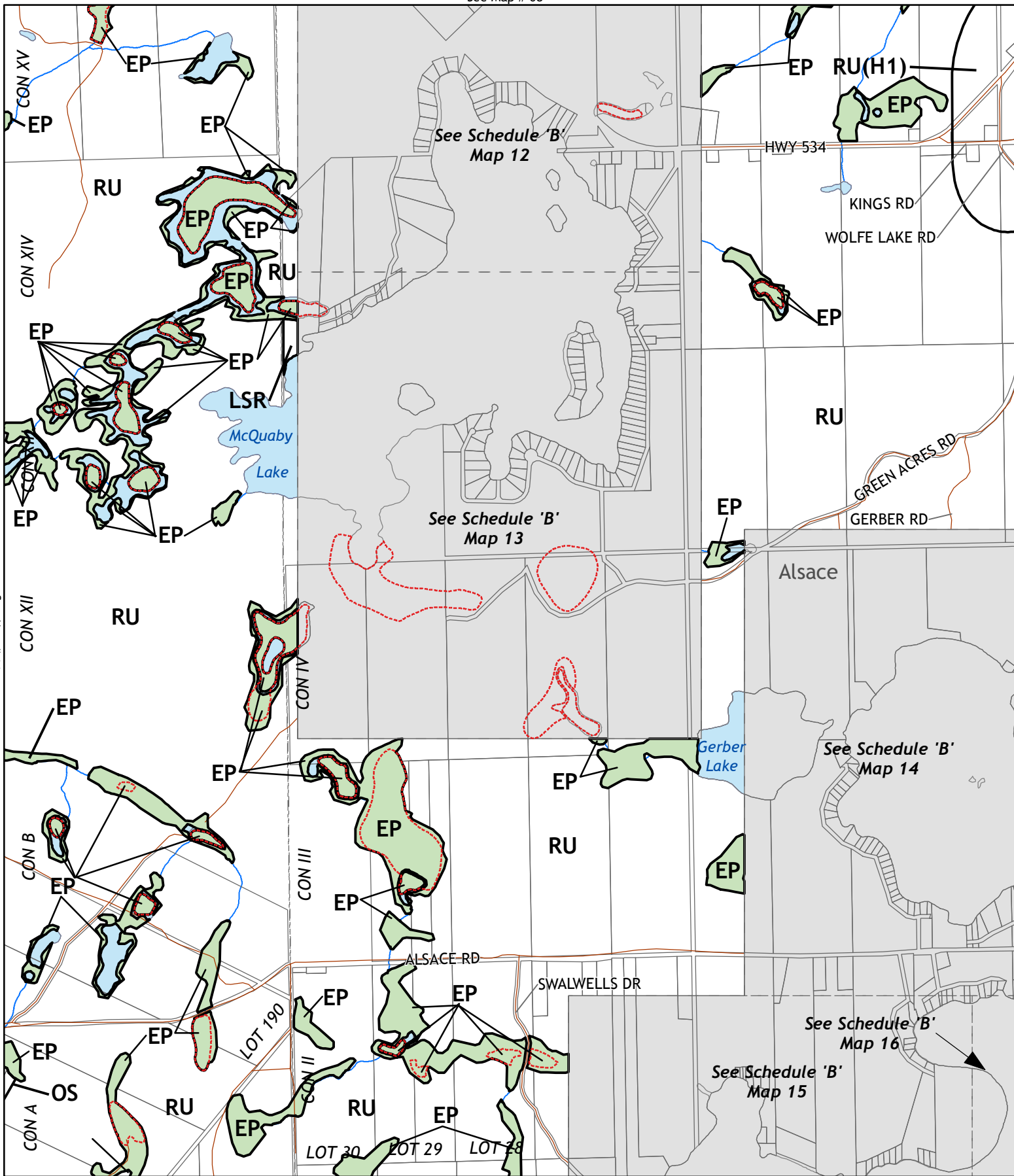
Township of Nipissing Zoning By-law 2019 - 00

Schedule 'A' - Map 11

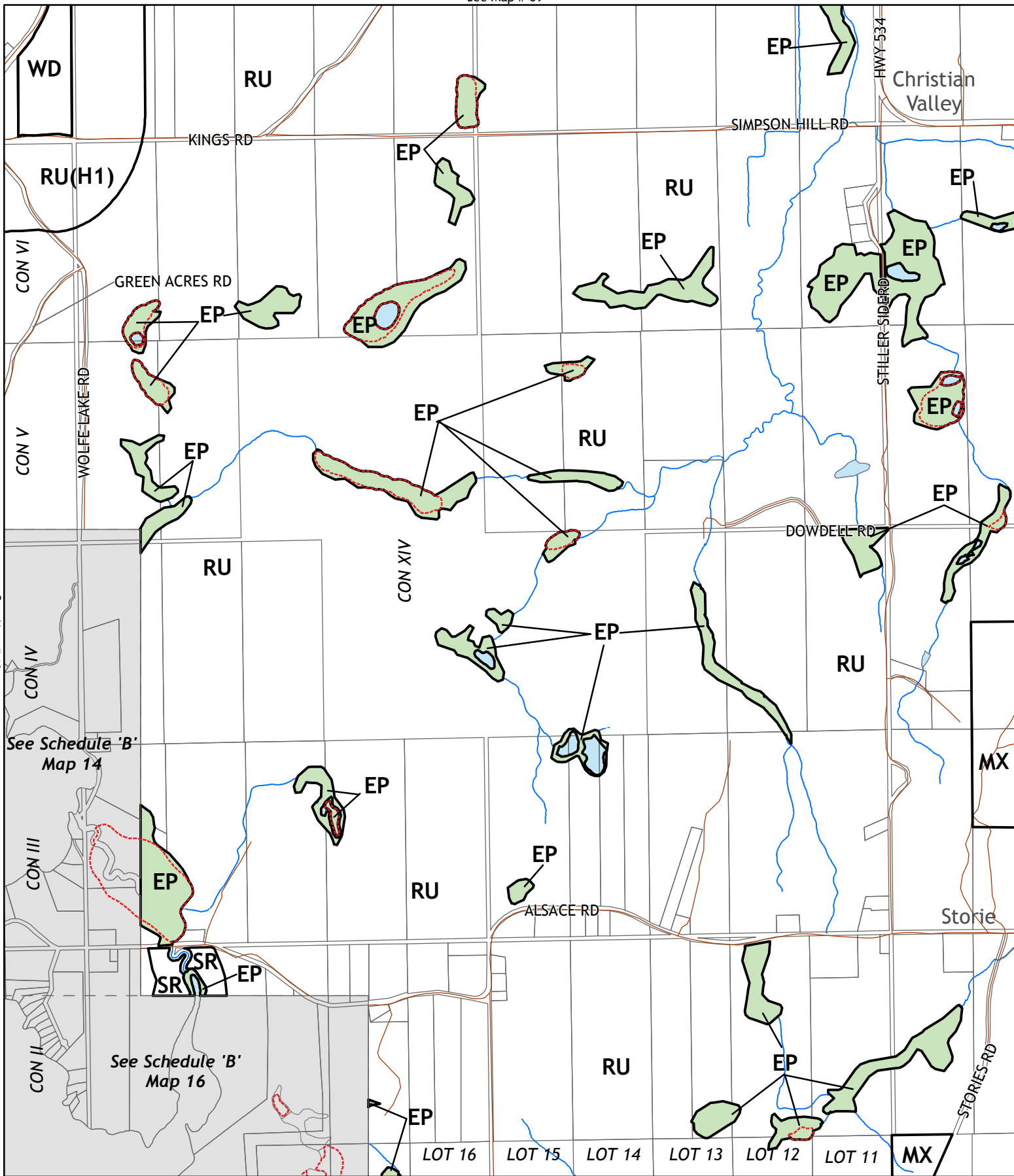
August 2019
1:25,000



See Map # 12



Township of Nipissing
Zoning By-law 2019 - 00
Schedule 'A' - Map 12



See Map # 12

See Map # 14

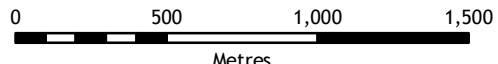
See Schedule 'B' Map 14

See Schedule 'B' Map 16

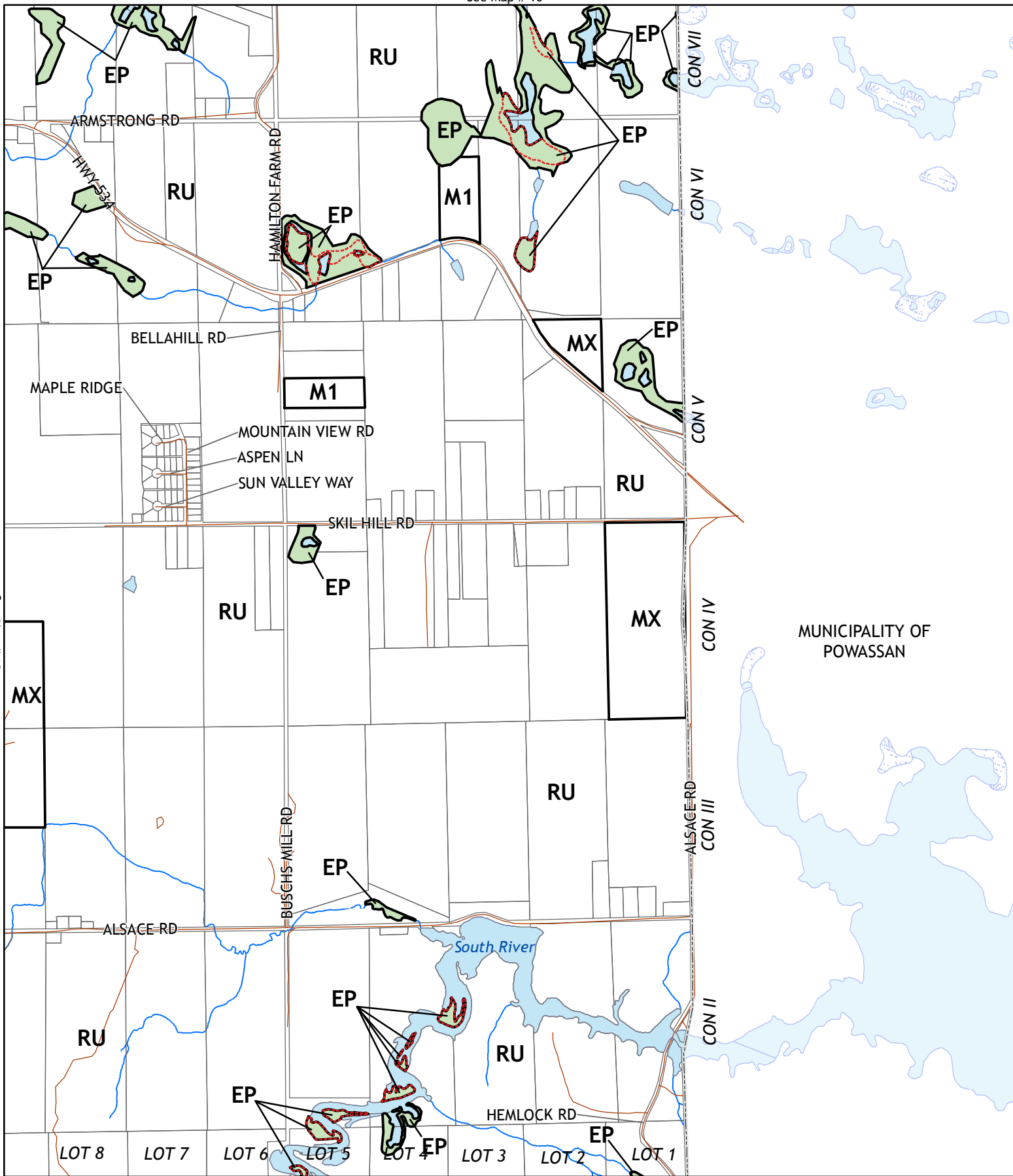
Township of Nipissing
Zoning By-law 2019 - 00

Schedule 'A' - Map 13

August 2019
 1:25,000



See Map # 10



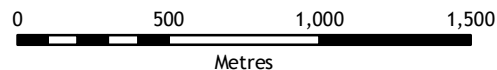
See Map # 18

Township of Nipissing

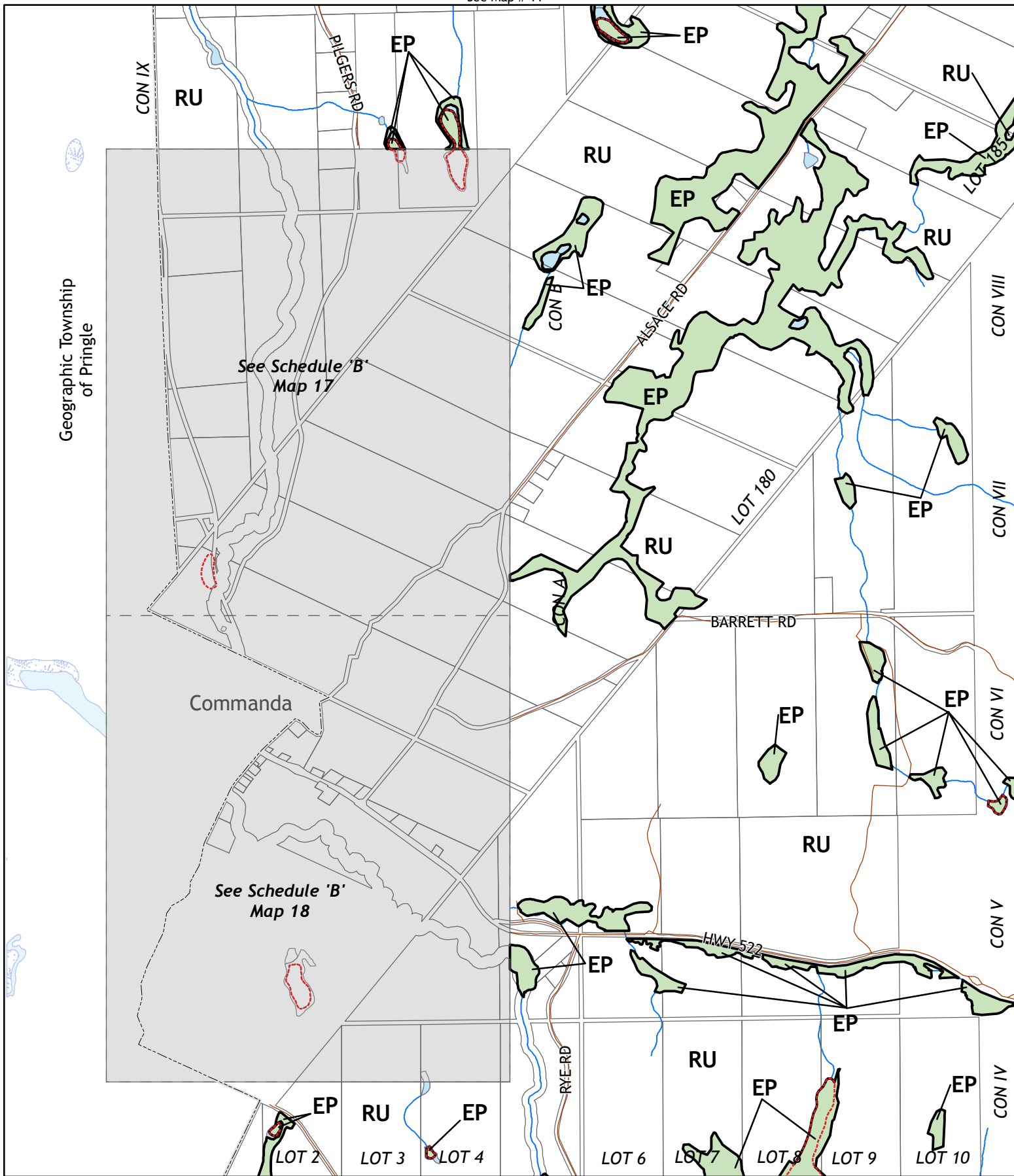
Zoning By-law 2019 - 00

Schedule 'A' - Map 14

August 2019
1:25,000



See Map # 11



Geographic Township of Pringle

See Schedule 'B' Map 17

Commanda

See Schedule 'B' Map 18

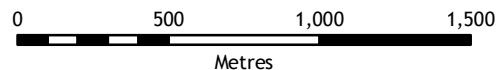
See Map # 19

Township of Nipissing

Zoning By-law 2019 - 00

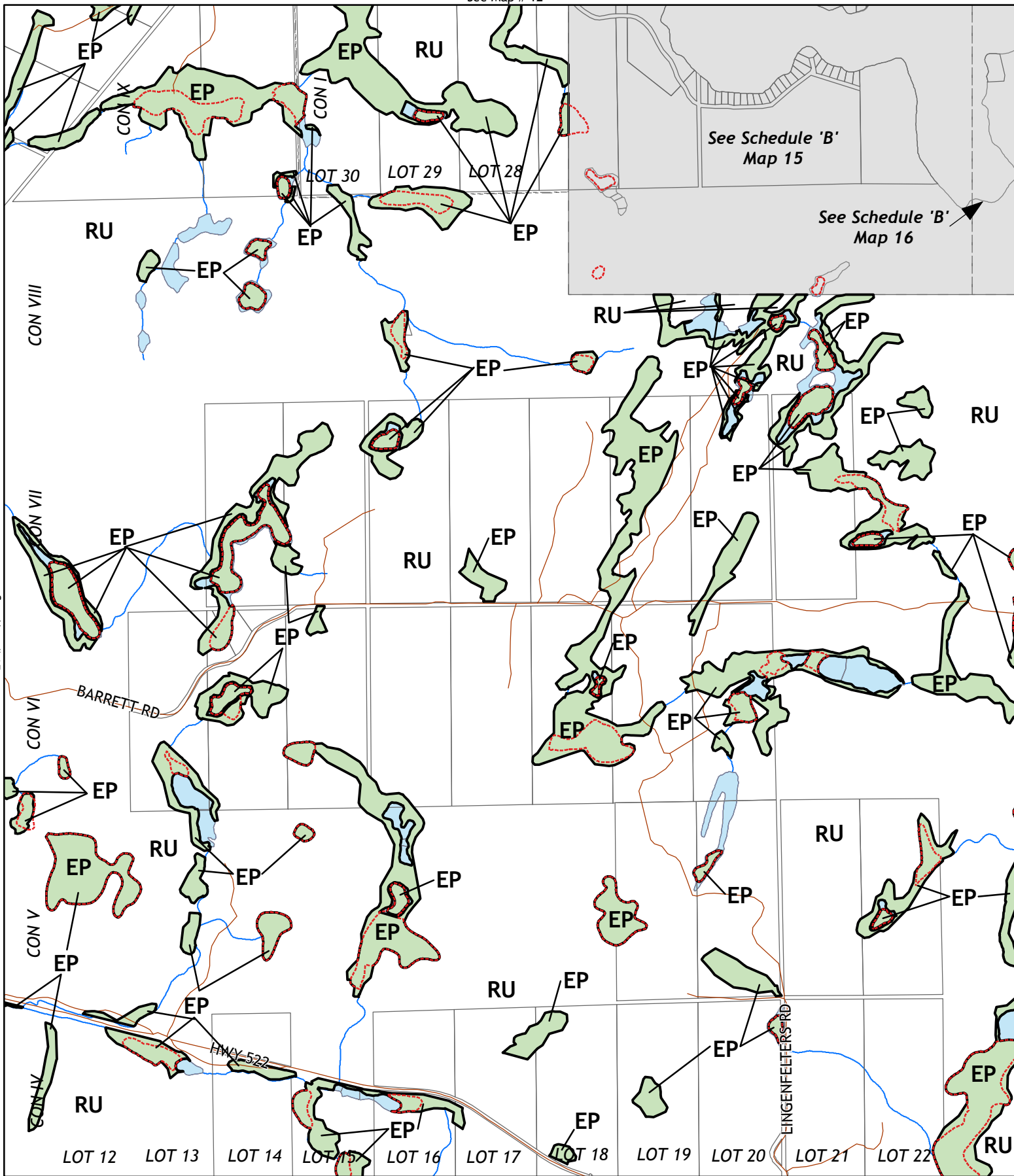
Schedule 'A' - Map 15

August 2019
1:25,000



See Map # 16

See Map # 12



See Schedule 'B'
Map 15

See Schedule 'B'
Map 16

See Map # 15

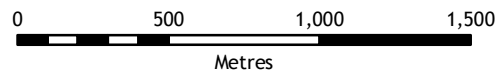
See Map # 17

See Map # 20

Township of Nipissing
Zoning By-law 2019 - 00

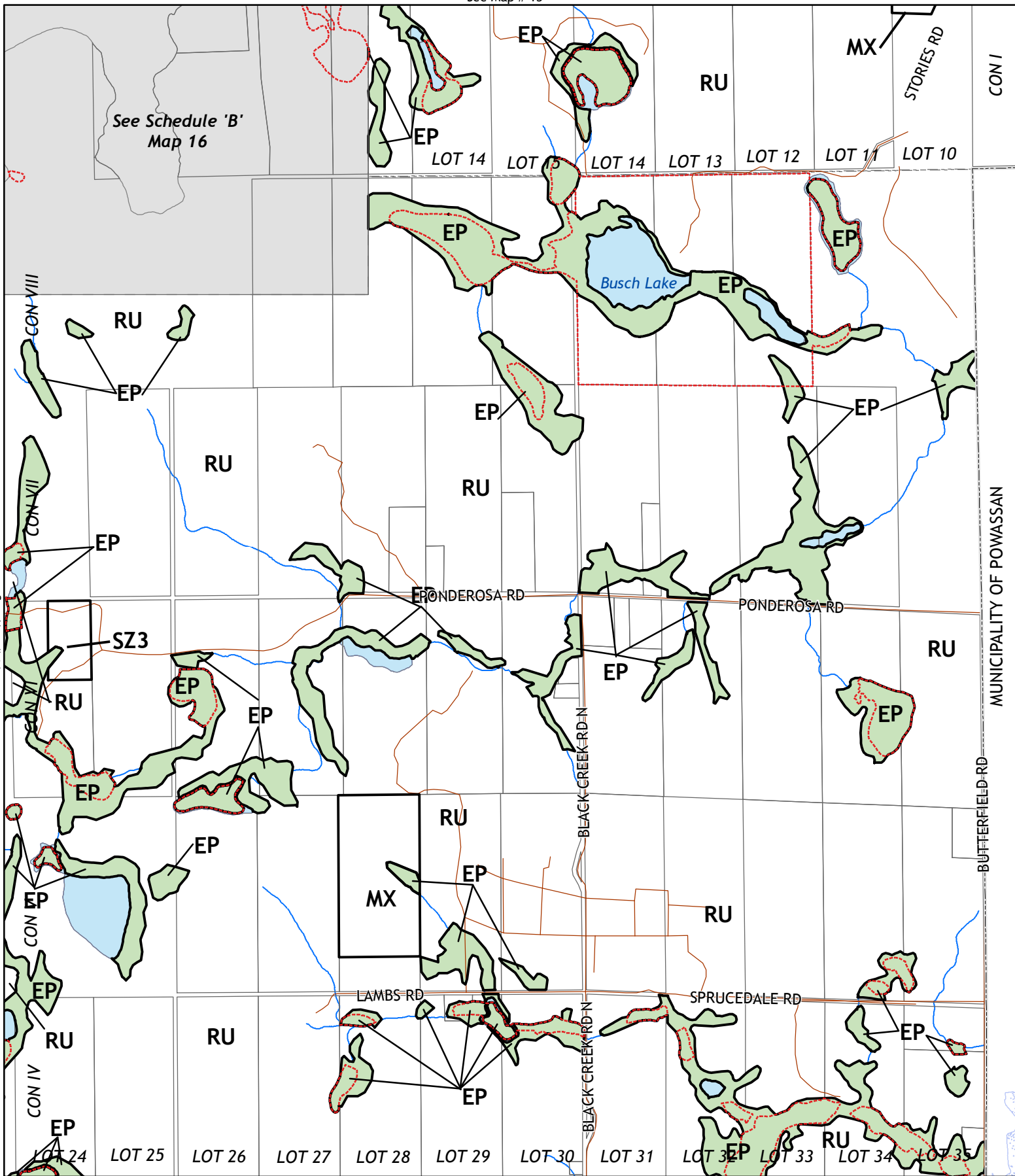
Schedule 'A' - Map 16

August 2019
 1:25,000



See Map # 13

See Schedule 'B'
Map 16



MUNICIPALITY OF POWASSAN

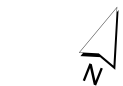
See Map # 16

See Map # 18

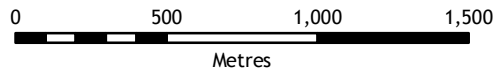
See Map # 21

Township of Nipissing Zoning By-law 2019 - 00

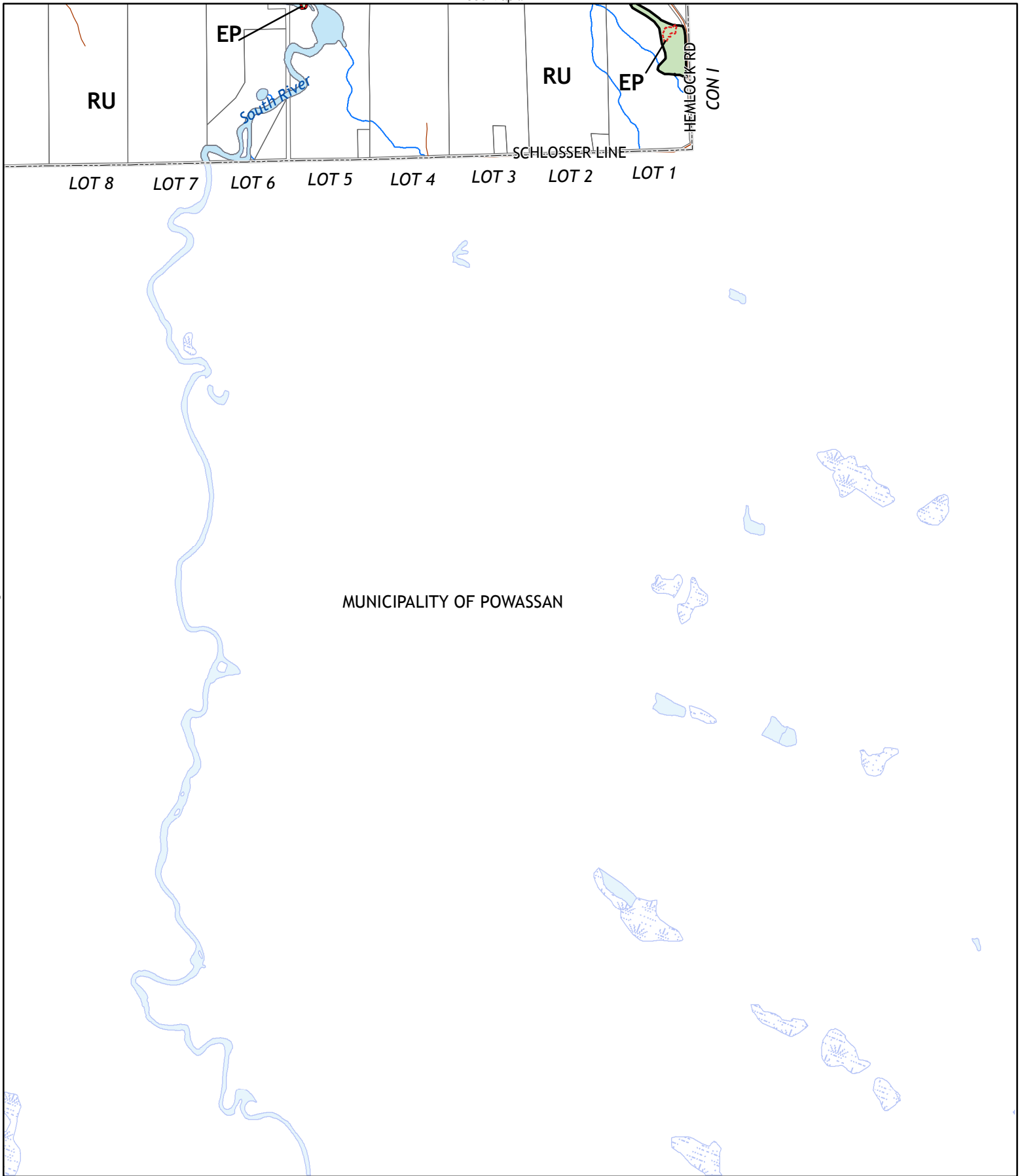
Schedule 'A' - Map 17



August 2019
1:25,000



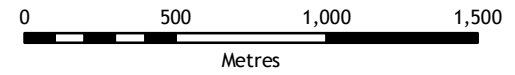
See Map # 14



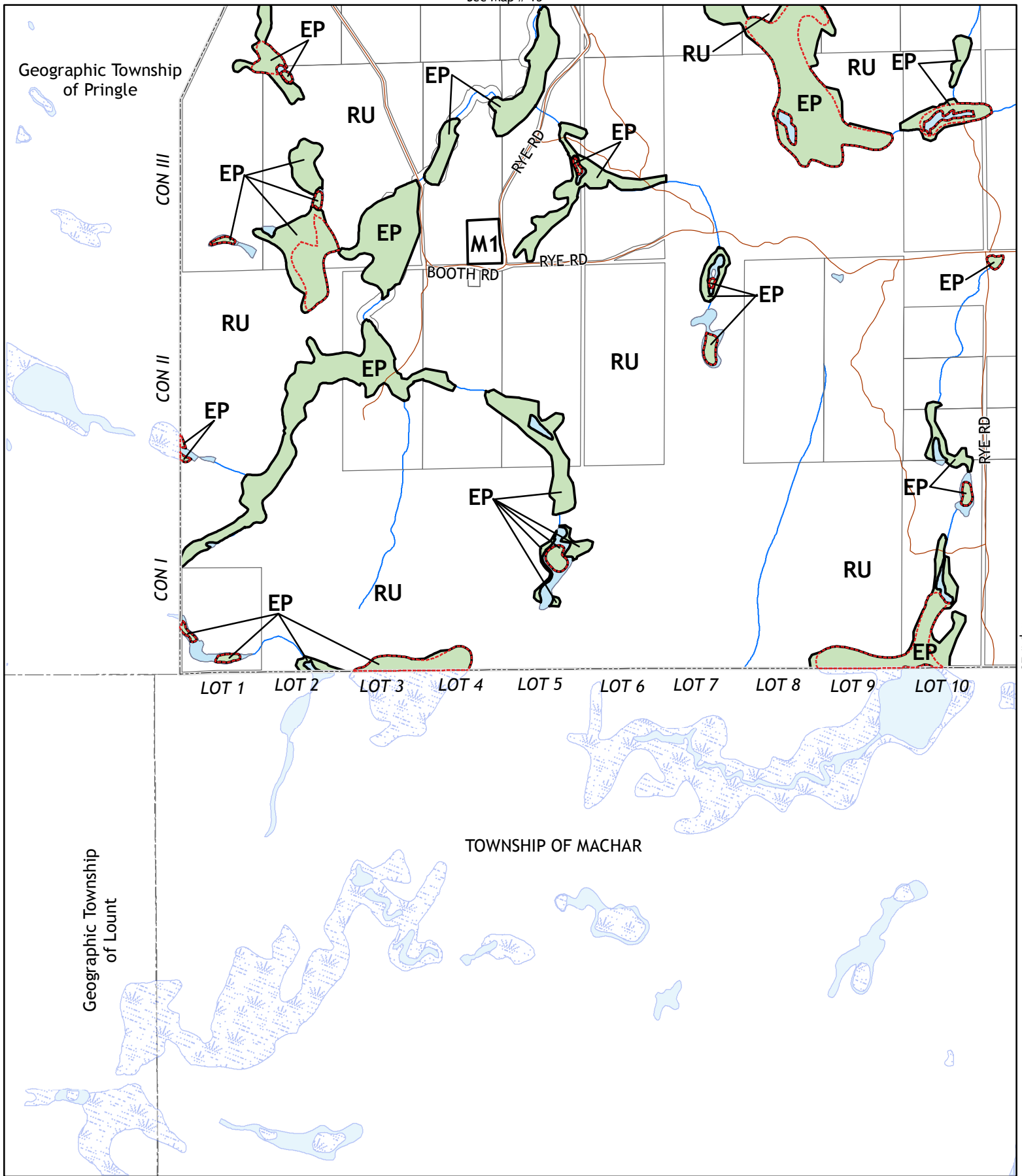
See Map # 17

Township of Nipissing
Zoning By-law 2019 - 00
 Schedule 'A' - Map 18

August 2019
 1:25,000



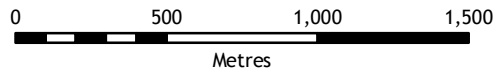
Geographic Township of Pringle

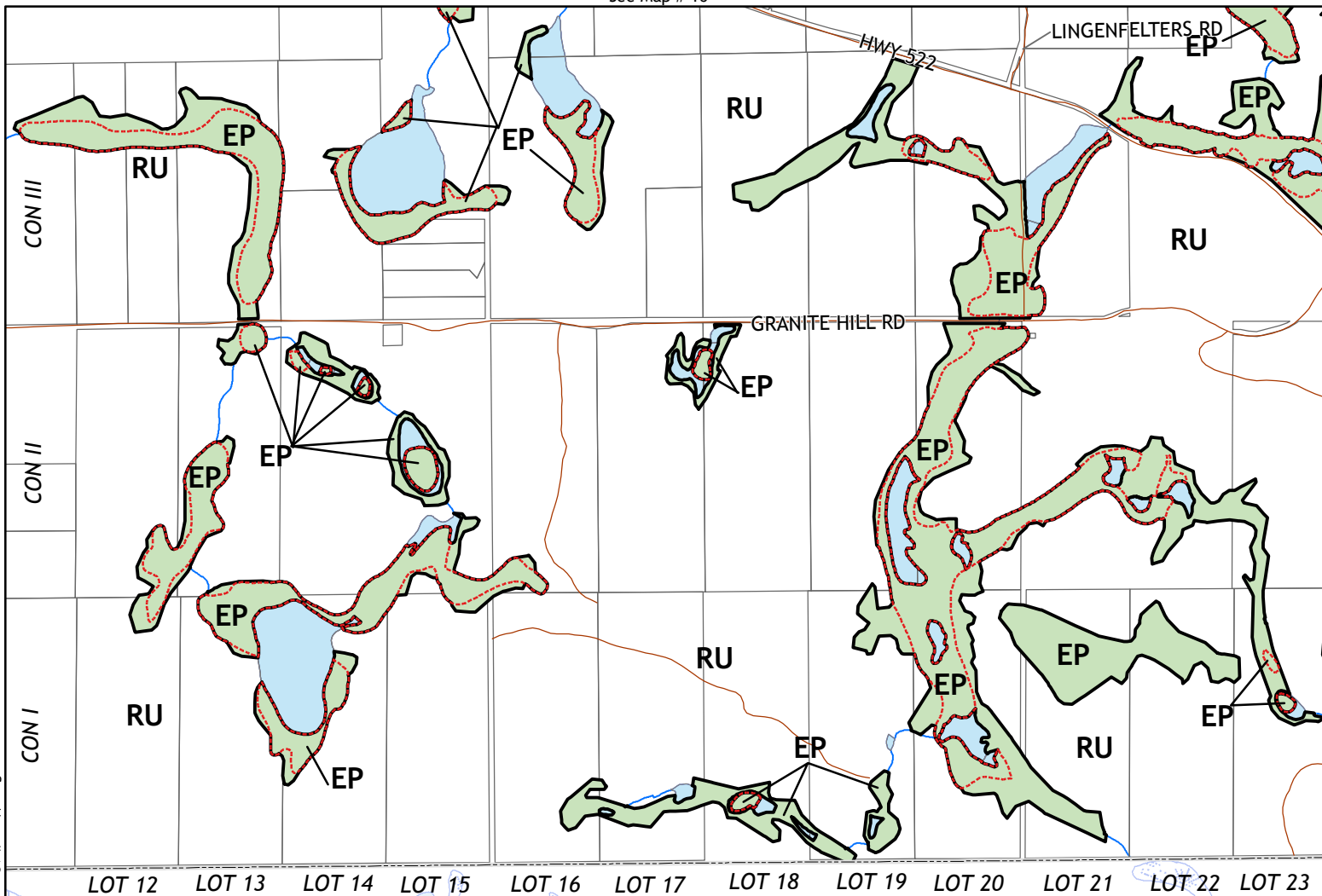


See Map # 20

Township of Nipissing
Zoning By-law 2019 - 00
 Schedule 'A' - Map 19

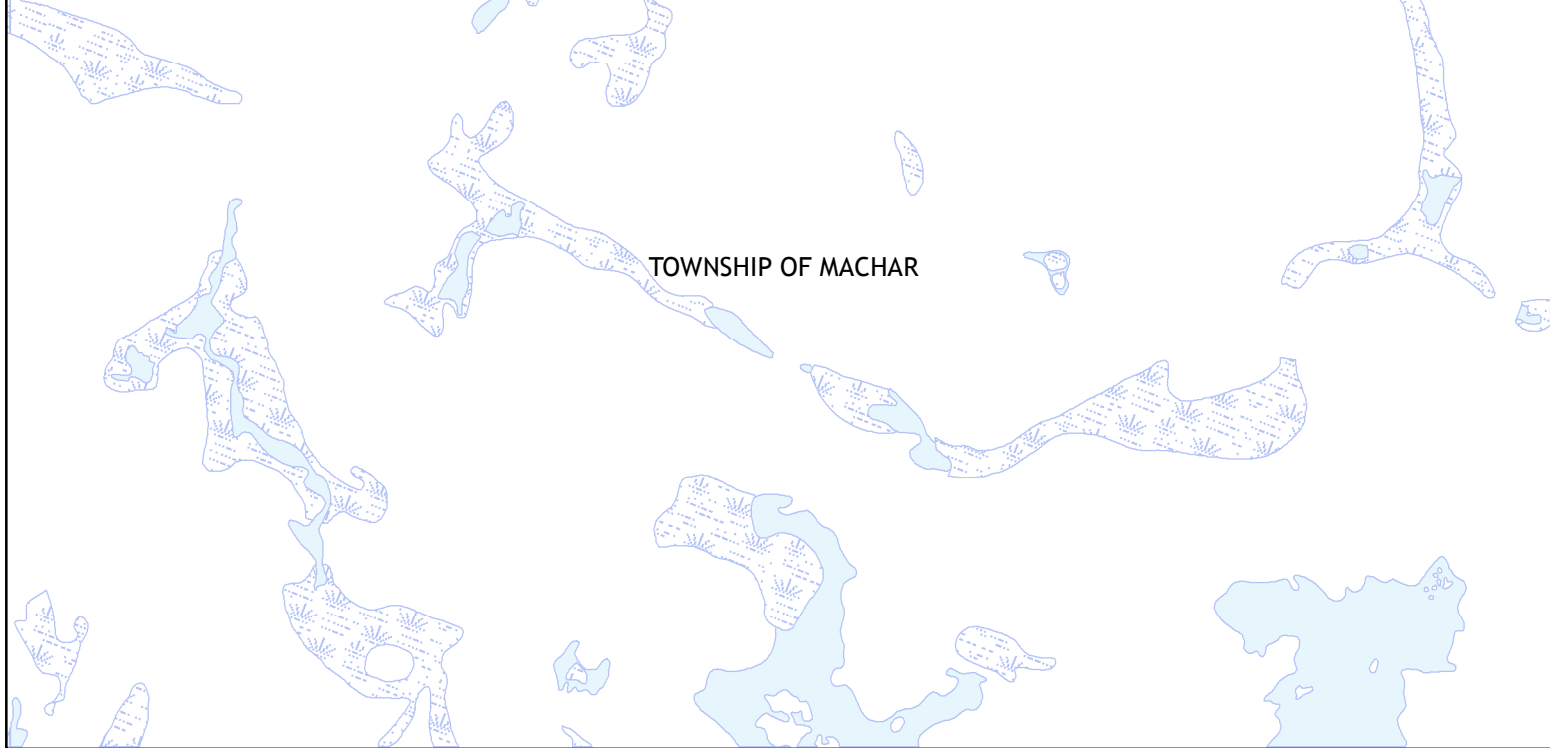
August 2019
 1:25,000





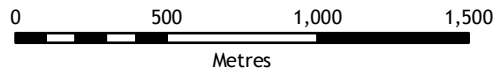
See Map # 19

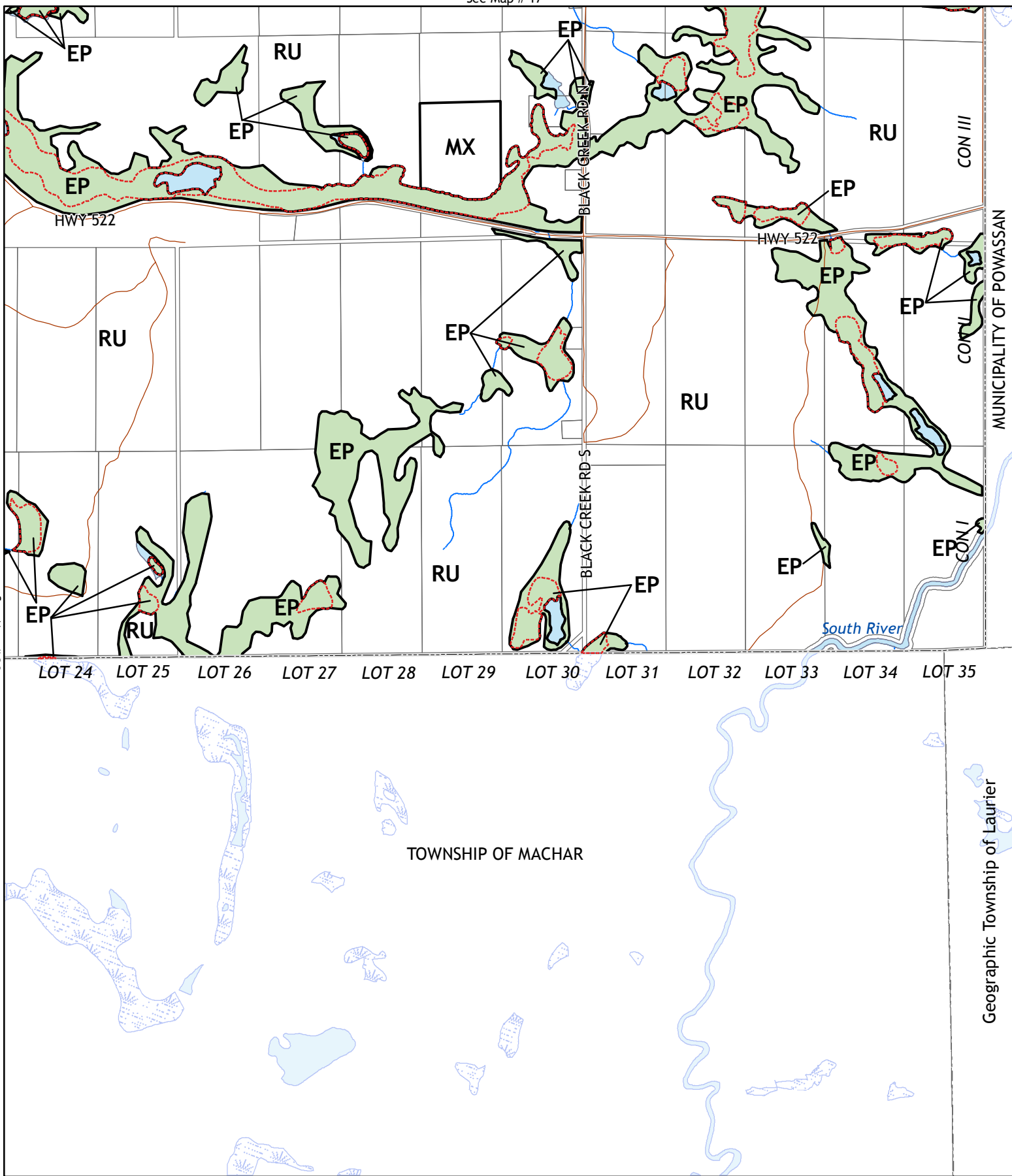
See Map # 21



Township of Nipissing
Zoning By-law 2019 - 00
 Schedule 'A' - Map 20

August 2019
 1:25,000

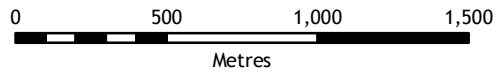




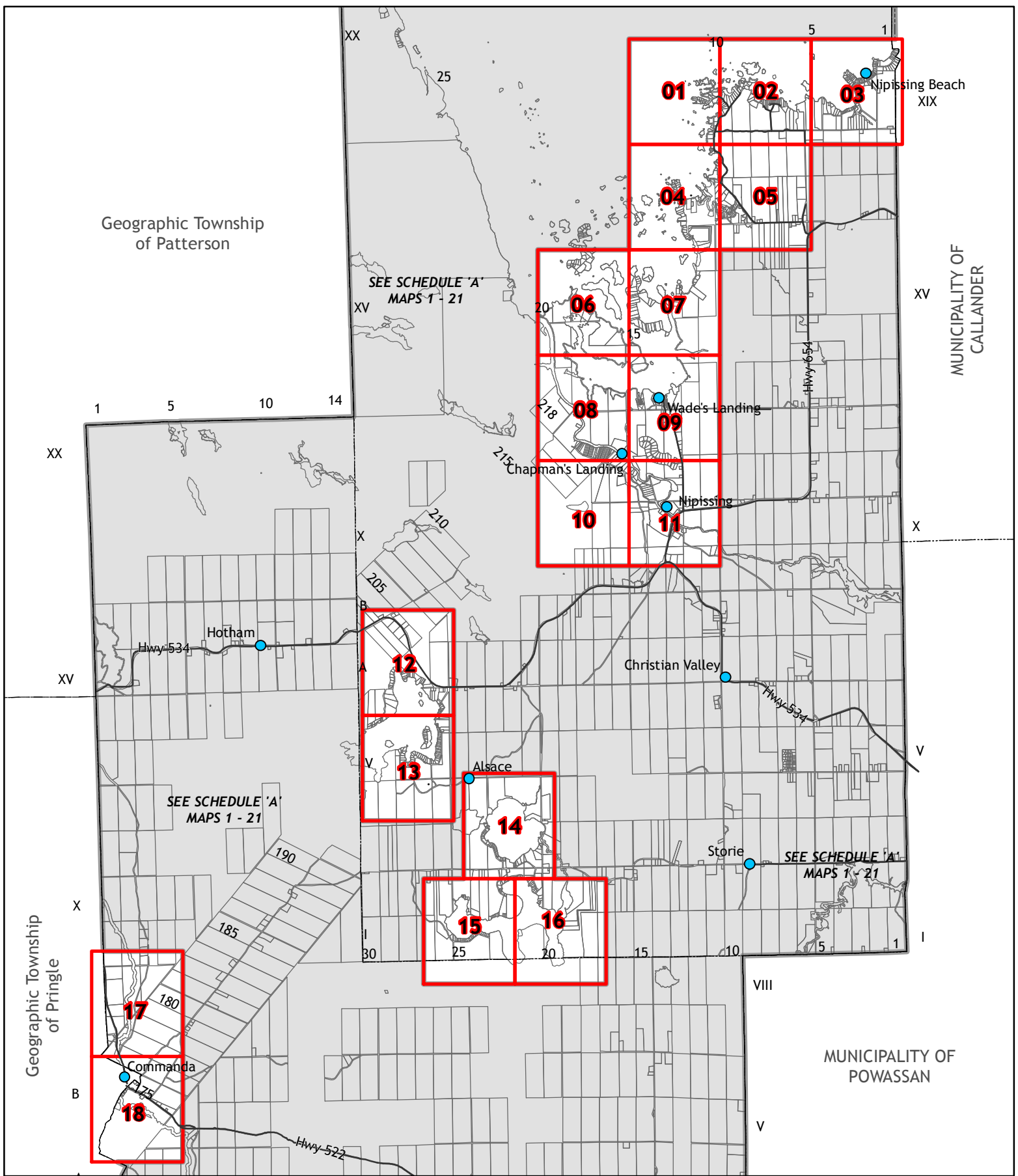
See Map # 20

Township of Nipissing
Zoning By-law 2019 - 00
 Schedule 'A' - Map 21



August 2019
 1:25,000



Geographic Township of Laurier



Township of Nipissing
Zoning By-law 2019 - 00
Schedule 'B' - Key Map


 August 2019
 1:155,000

 Metres

LAKE NIPISSING

Lonely Island

PIKE BAY DR

All Islands are Zoned 'LSR'

ROCKY SHORE DR

BIRCHGROVE DR W

SUNSET COVE RD

Pine Island

LSR

EP

EP

OS

OS

OS

LSR

SR

RU

OS

SR

RU

C3

See Map # 02

CON XVIII

CON XVII

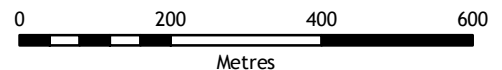
LOT 11

See Map # 04

Township of Nipissing Zoning By-law 2019 - 00

Schedule 'B' - Map 01

August 2019
1:10,000





See Map # 01

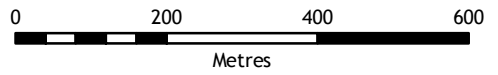
See Map # 03

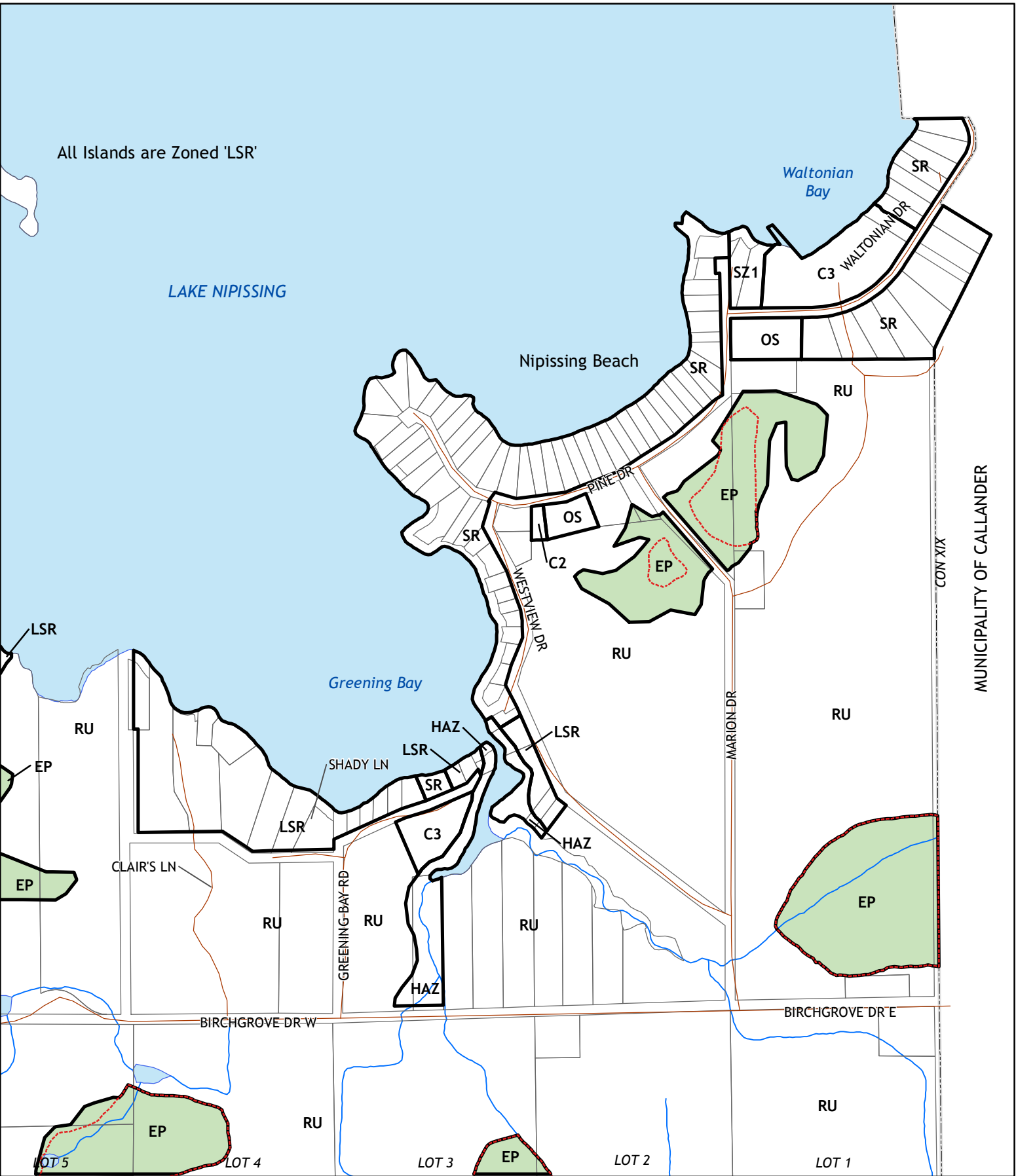
See Map # 05

Township of Nipissing
Zoning By-law 2019 - 00

Schedule 'B' - Map 02

August 2019
 1:10,000



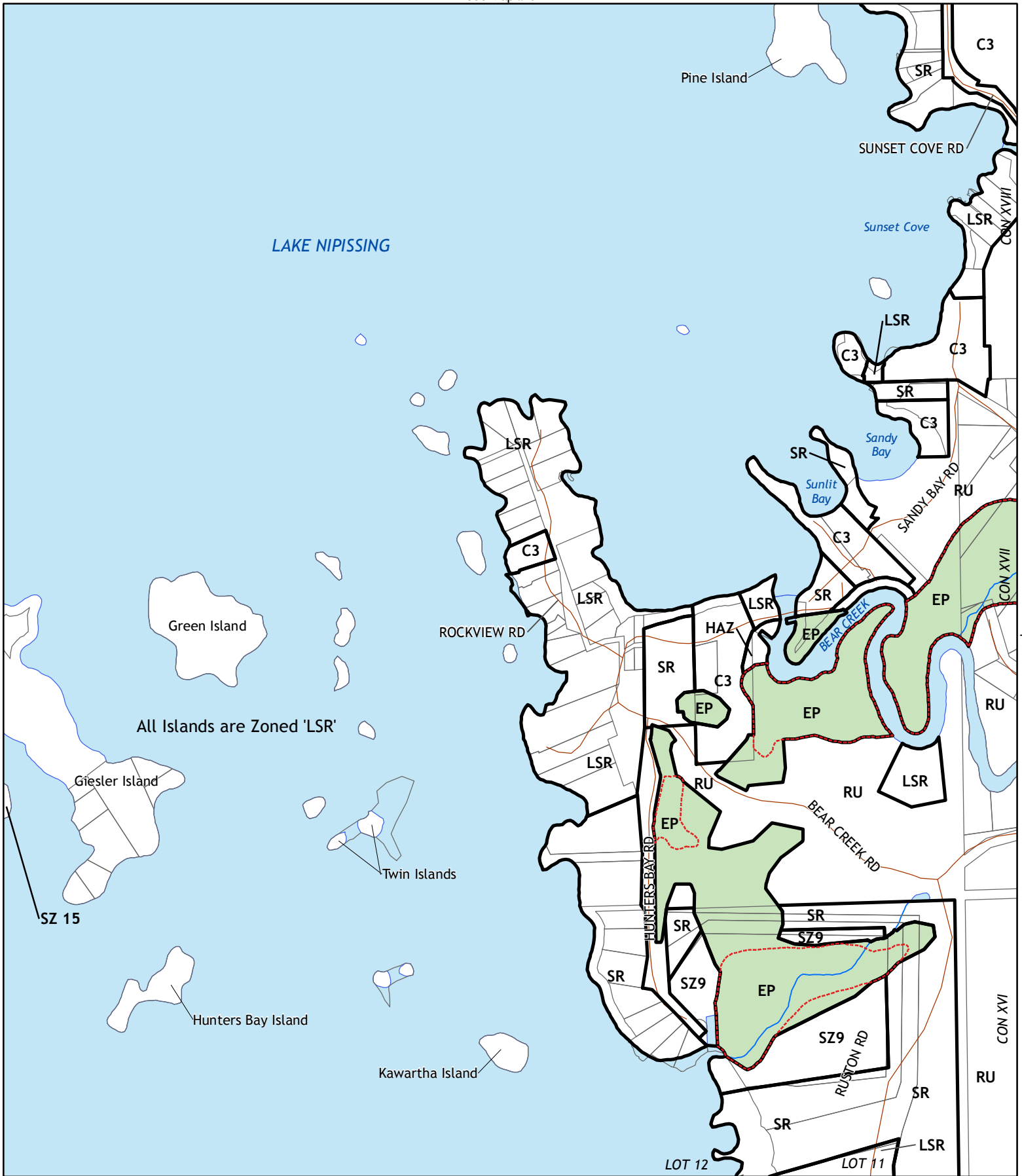


See Map # 02

Township of Nipissing
Zoning By-law 2019 - 00
 Schedule 'B' - Map 03

August 2019
 1:10,000

0 200 400 600
 Metres

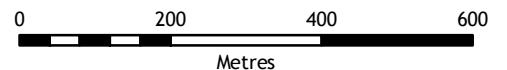


All Islands are Zoned 'LSR'

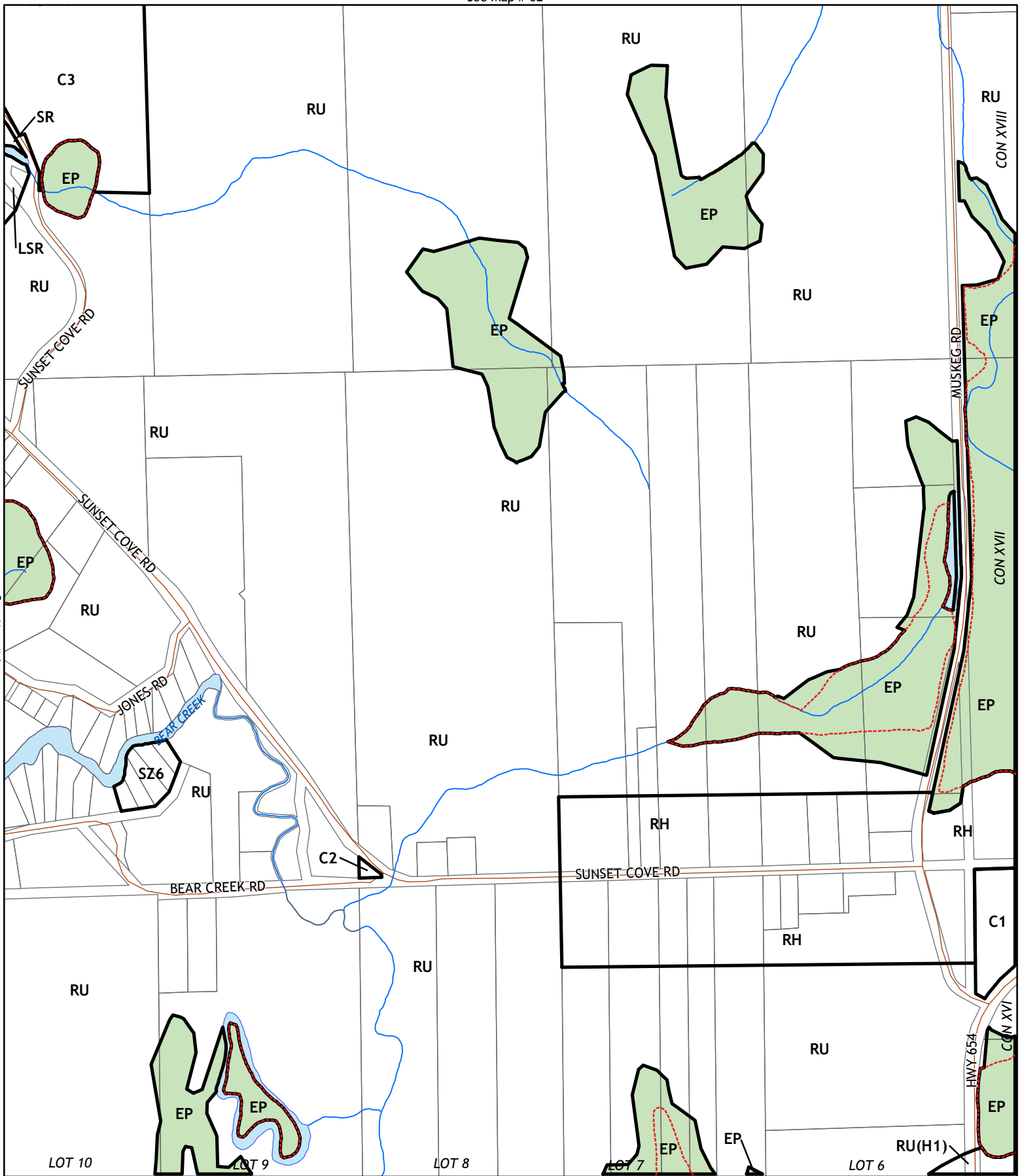
Township of Nipissing Zoning By-law 2019 - 00

Schedule 'B' - Map 04

August 2019
1:10,000



See Map # 05

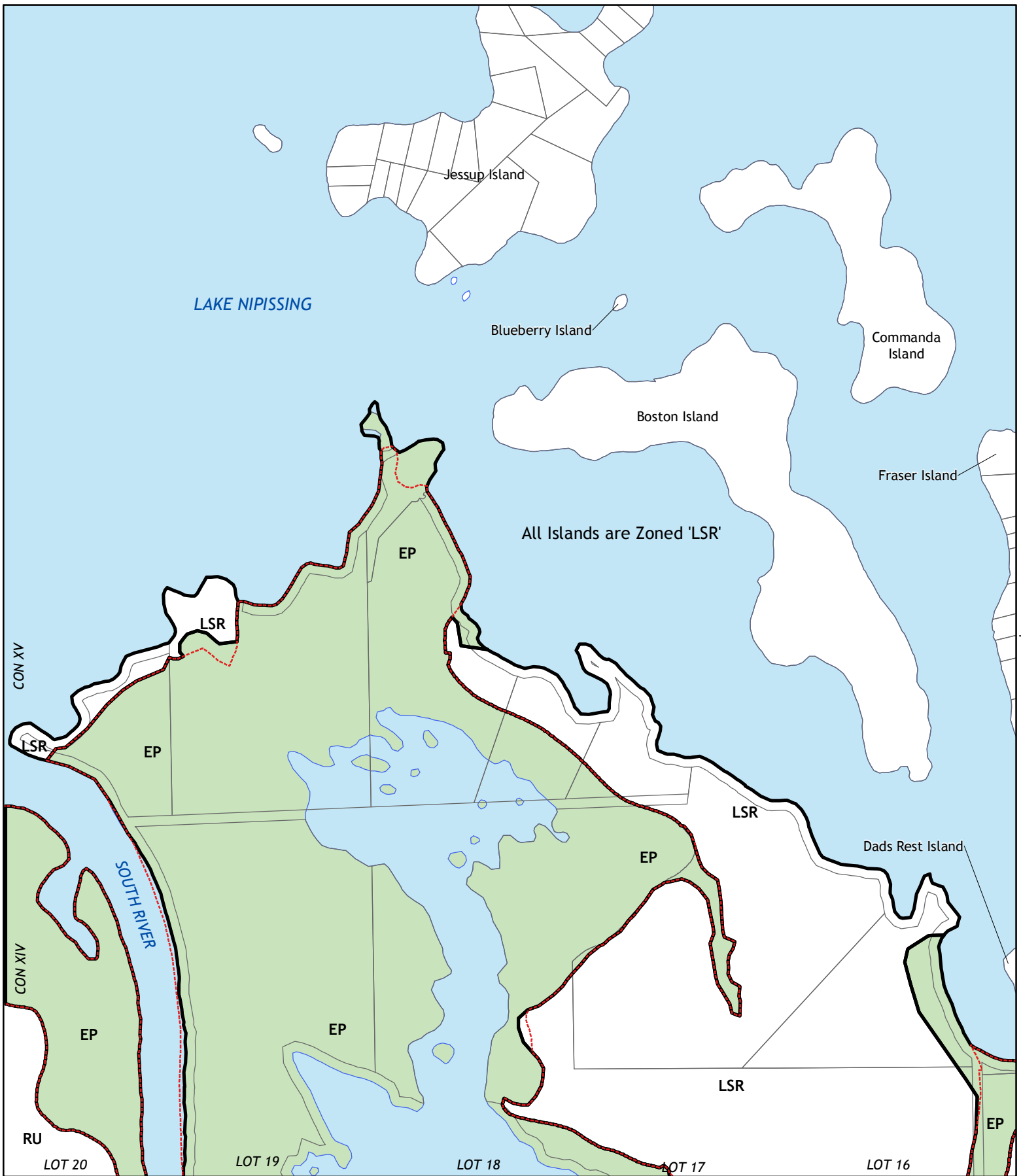


See Map # 04

Township of Nipissing
Zoning By-law 2019 - 00
 Schedule 'B' - Map 05

August 2019
 1:10,000

0 200 400 600
 Metres



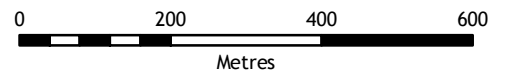
See Map # 07

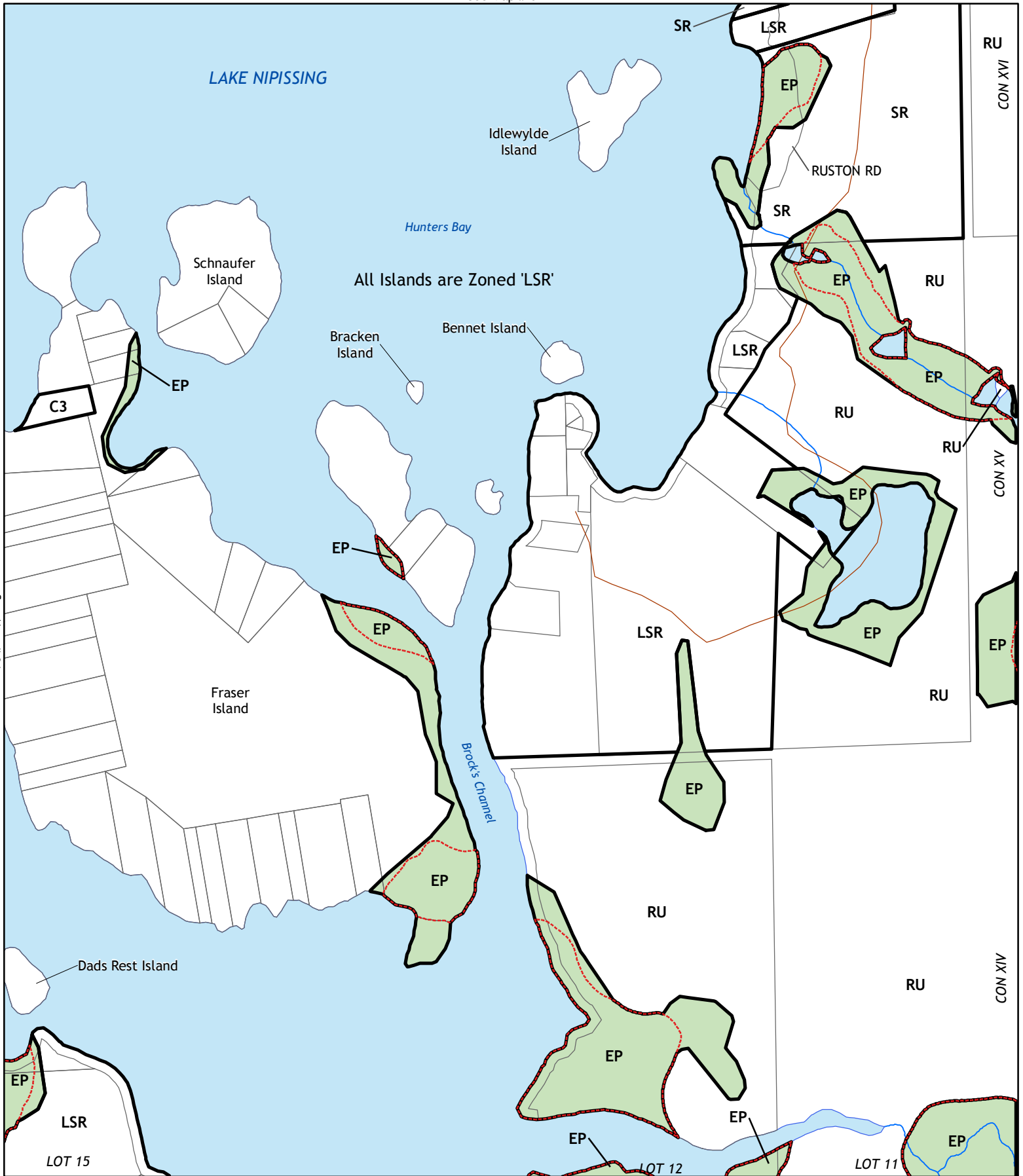
See Map # 08

Township of Nipissing
Zoning By-law 2019 - 00

Schedule 'B' - Map 06

August 2019
 1:10,000





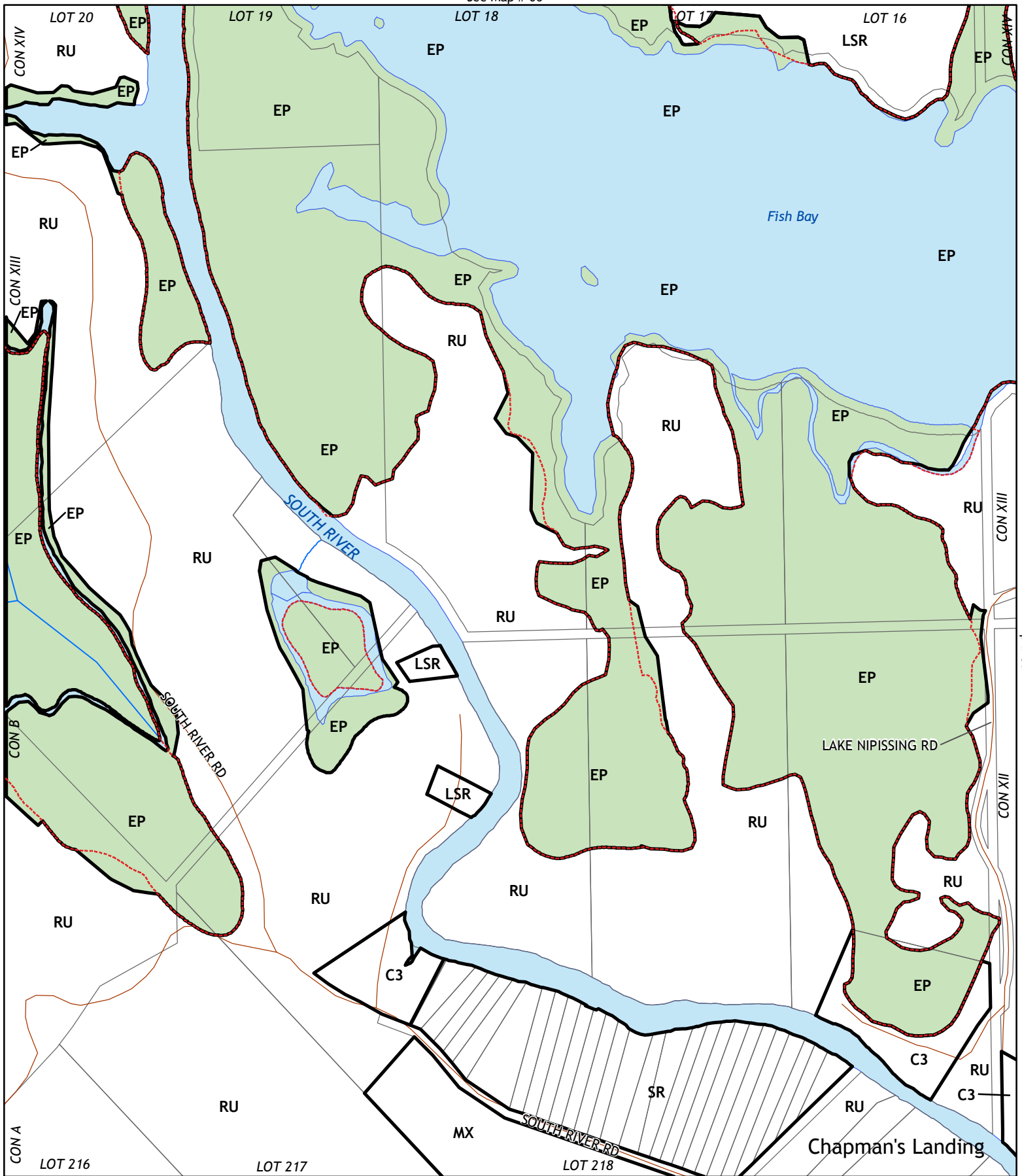
See Map # 06

Township of Nipissing
Zoning By-law 2019 - 00
 Schedule 'B' - Map 07

August 2019
 1:10,000

0 200 400 600
 Metres

See Map # 06



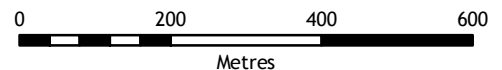
See Map # 09

See Map # 10

Township of Nipissing
Zoning By-law 2019 - 00

Schedule 'B' - Map 08

August 2019
1:10,000



See Map # 07

LAKE NIPISSING

LSR

Red Pine Island

RU

All Islands are Zoned 'LSR'

EP

EP

EP

EP

EP

Fish Bay

EP

EP

LSR

CON XIII

RU

EP

RU

Wade's Landing

EP

EP

BH

C3

SR

C3

RU

RU

LAKE NIPISSING RD

EP

BH

RU

RU

LAKE NIPISSING RD

OS

RU

RU

CON XII

RU

SZ7

RU

OS

EP

Chapman's Landing

OS

SZ4

EP

RU

LOT 15

OS

LOT 14

LOT 13

LOT 12

LOT 11

See Map # 11

Township of Nipissing Zoning By-law 2019 - 00

Schedule 'B' - Map 09

August 2019

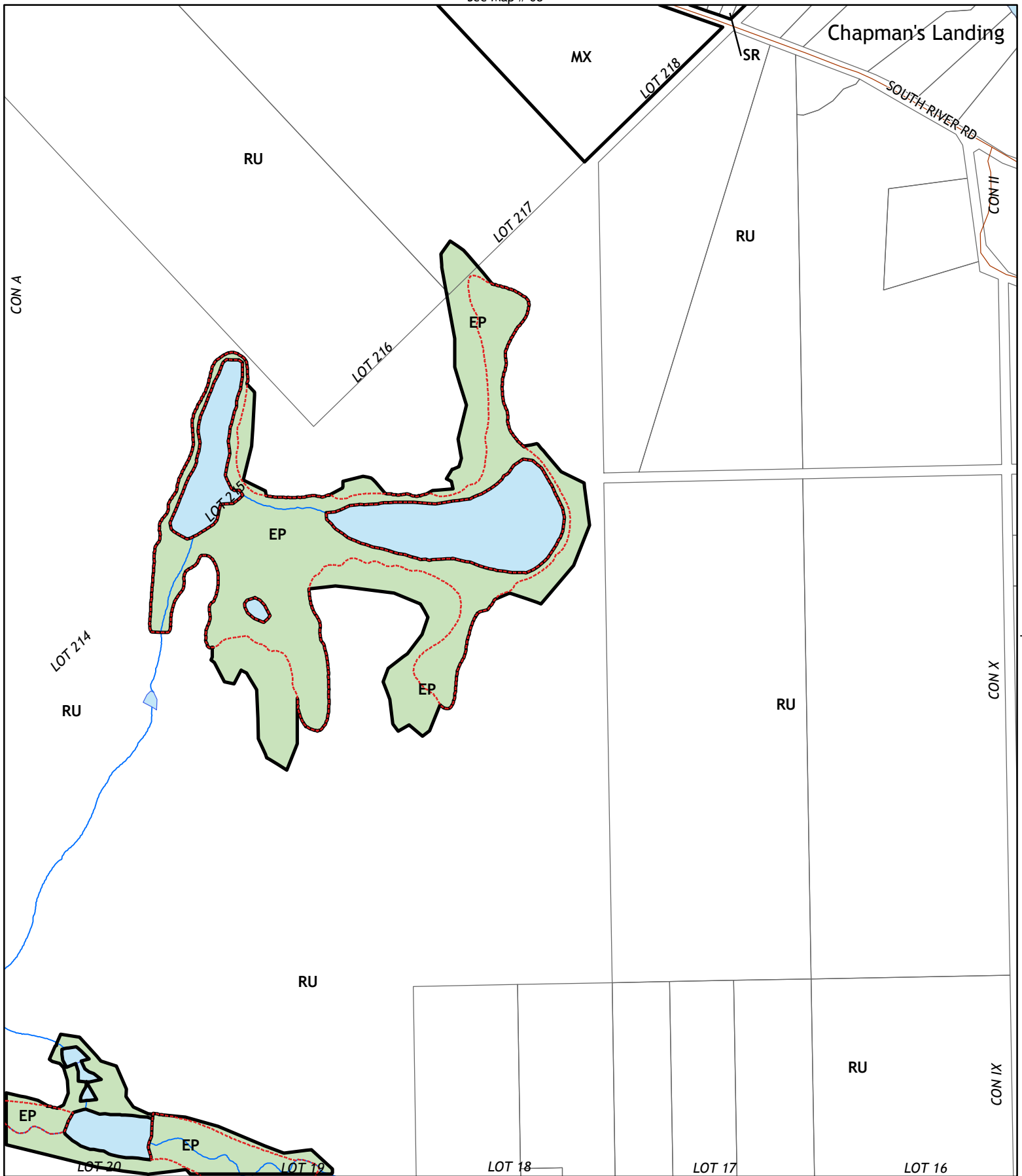
1:10,000

0 200 400 600

Metres



See Map # 08

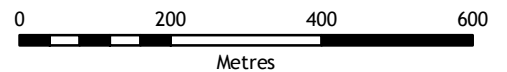


See Map # 11

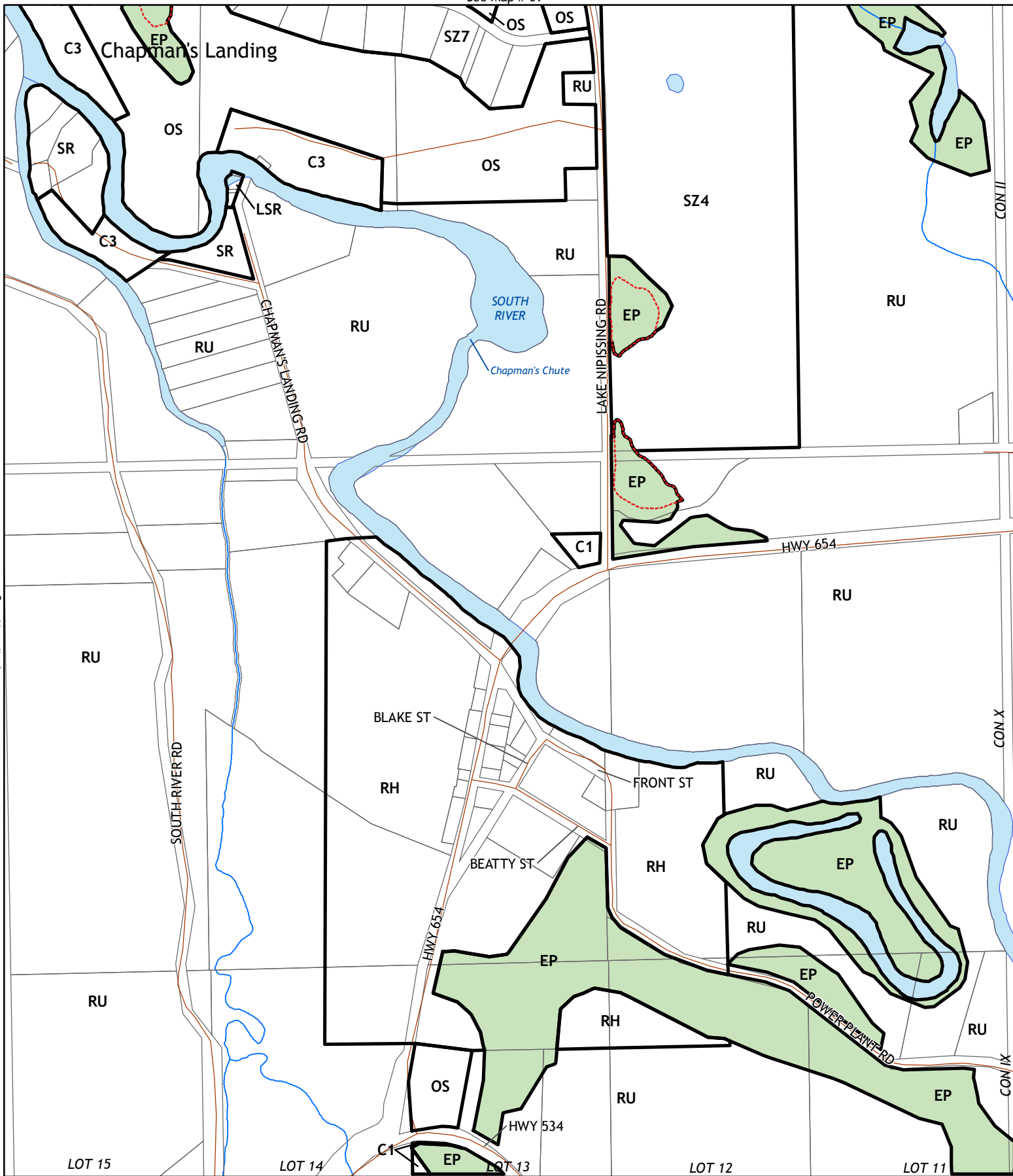
Township of Nipissing
Zoning By-law 2019 - 00

Schedule 'B' - Map 10

August 2019
 1:10,000



See Map # 09

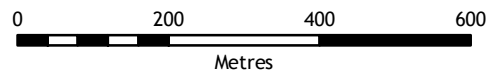


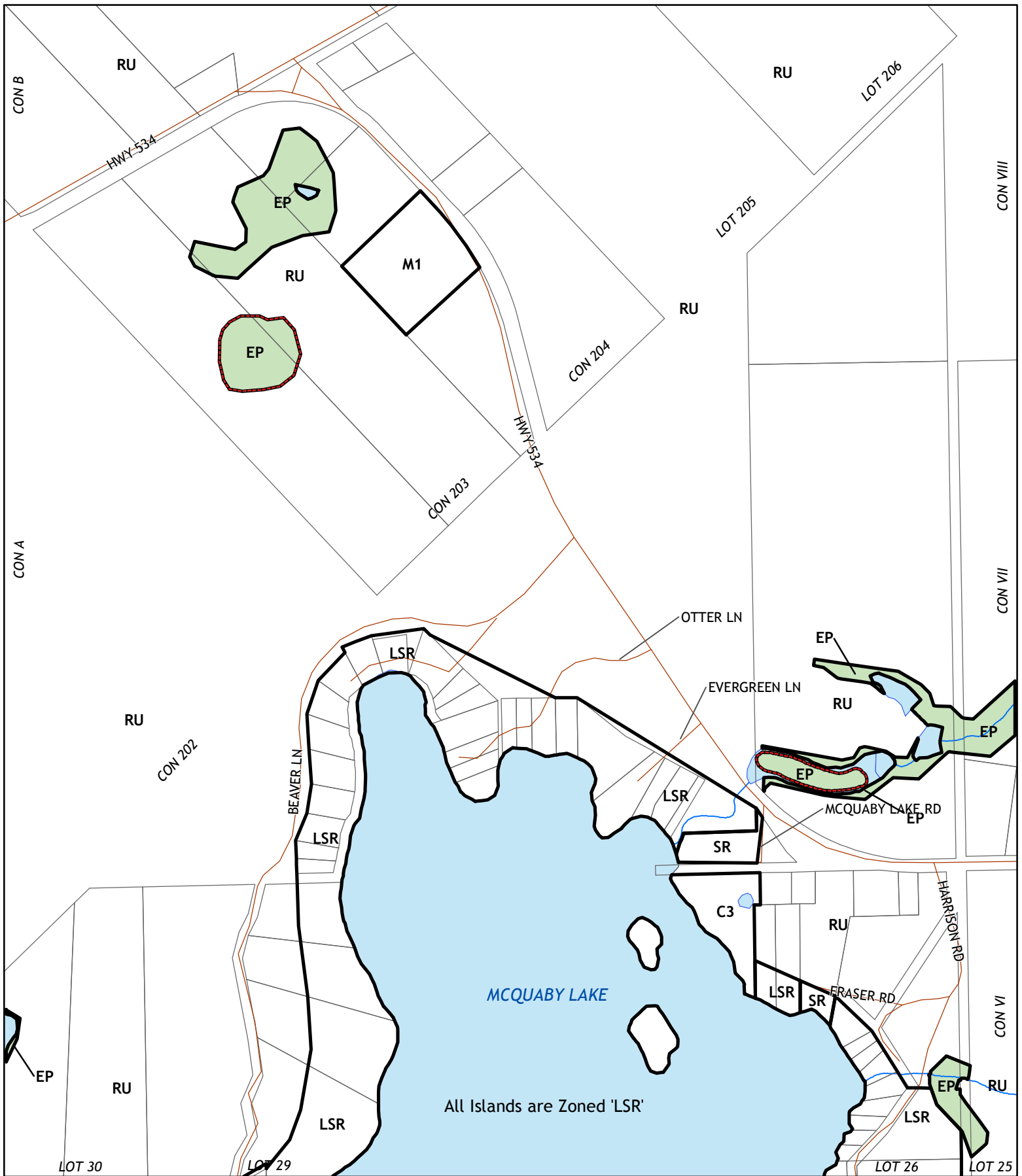
See Map # 10

Township of Nipissing
Zoning By-law 2019 - 00

Schedule 'B' - Map 11

August 2019
1:10,000



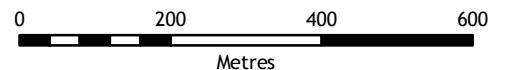


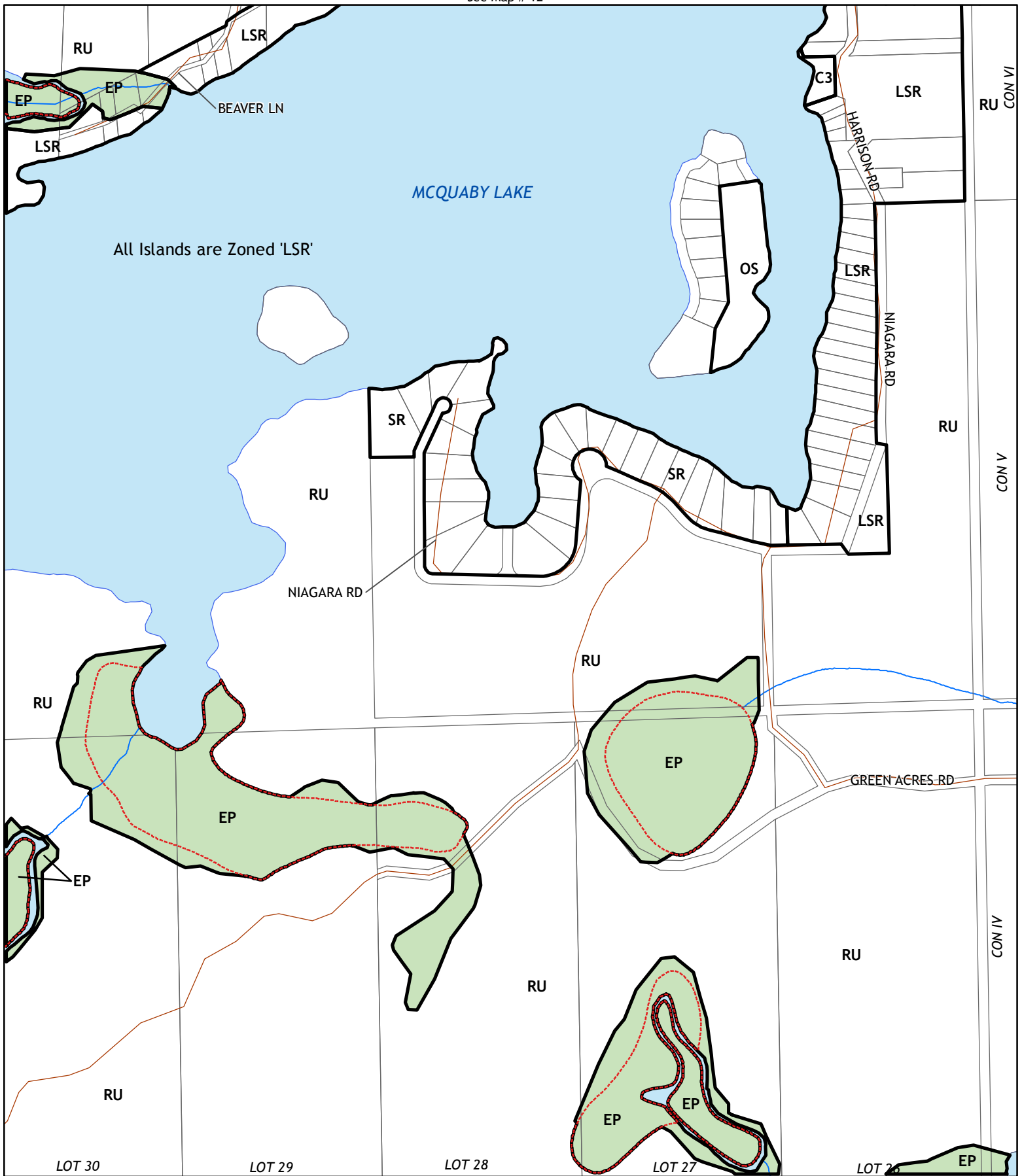
See Map # 13

Township of Nipissing
Zoning By-law 2019 - 00

Schedule 'B' - Map 12

August 2019
 1:10,000

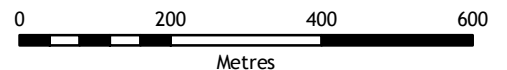




Township of Nipissing
Zoning By-law 2019 - 00

Schedule 'B' - Map 13

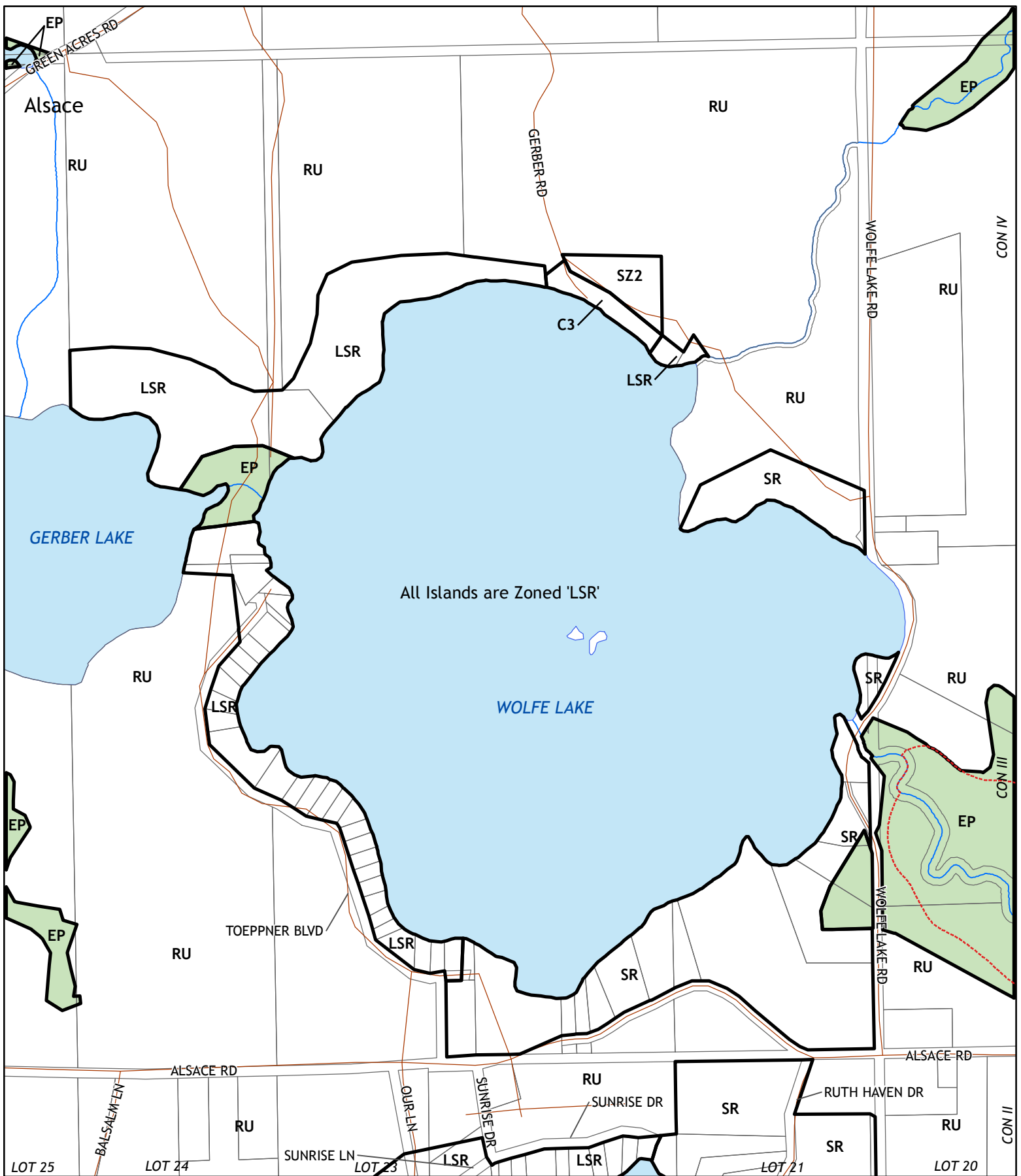
August 2019
 1:10,000



CON IV

CON V

CON VI

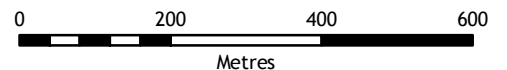


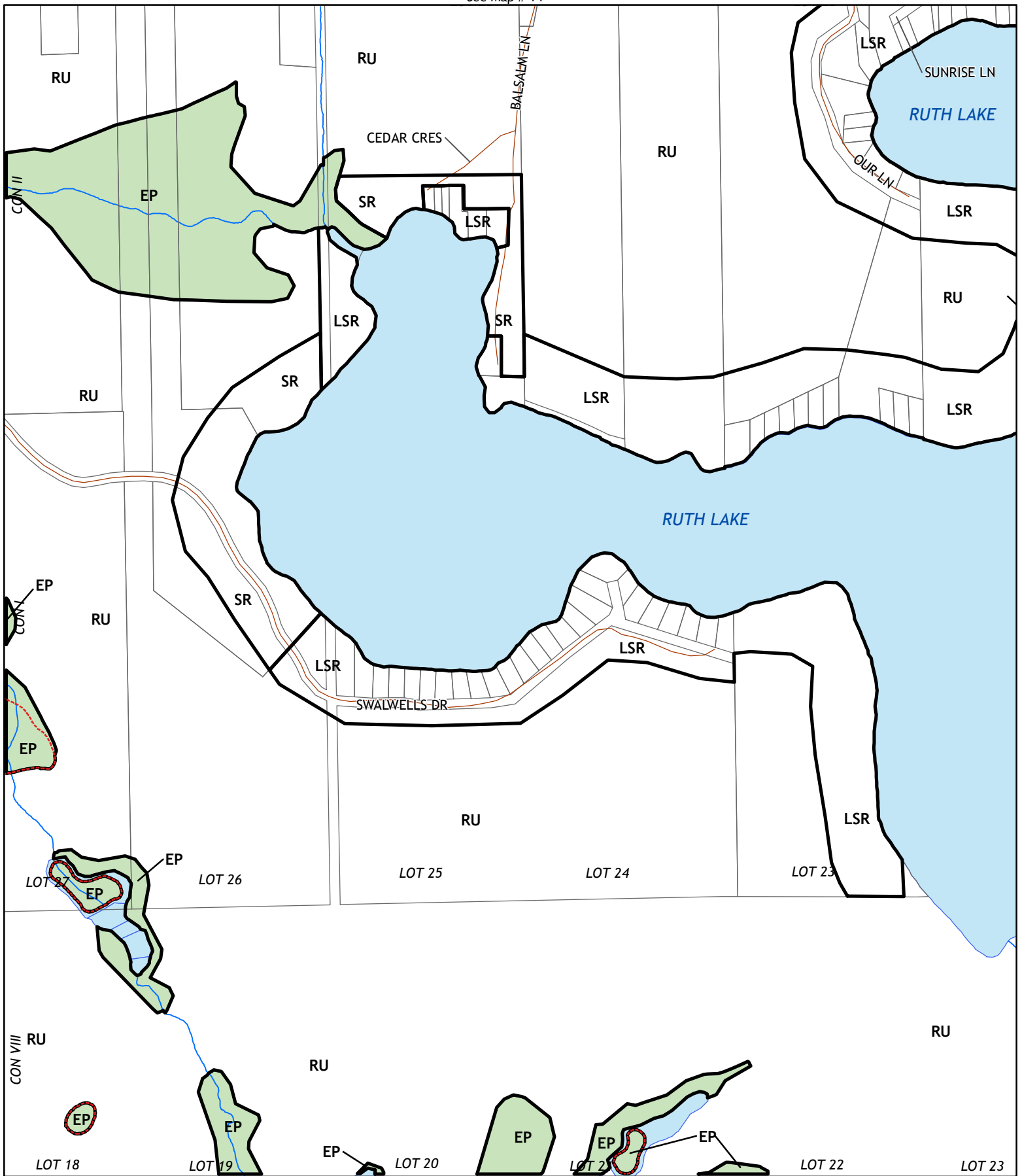
See Map # 15 & 16

Township of Nipissing
Zoning By-law 2019 - 00

Schedule 'B' - Map 14

August 2019
 1:10,000

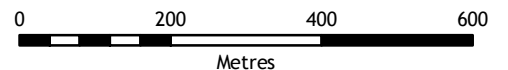


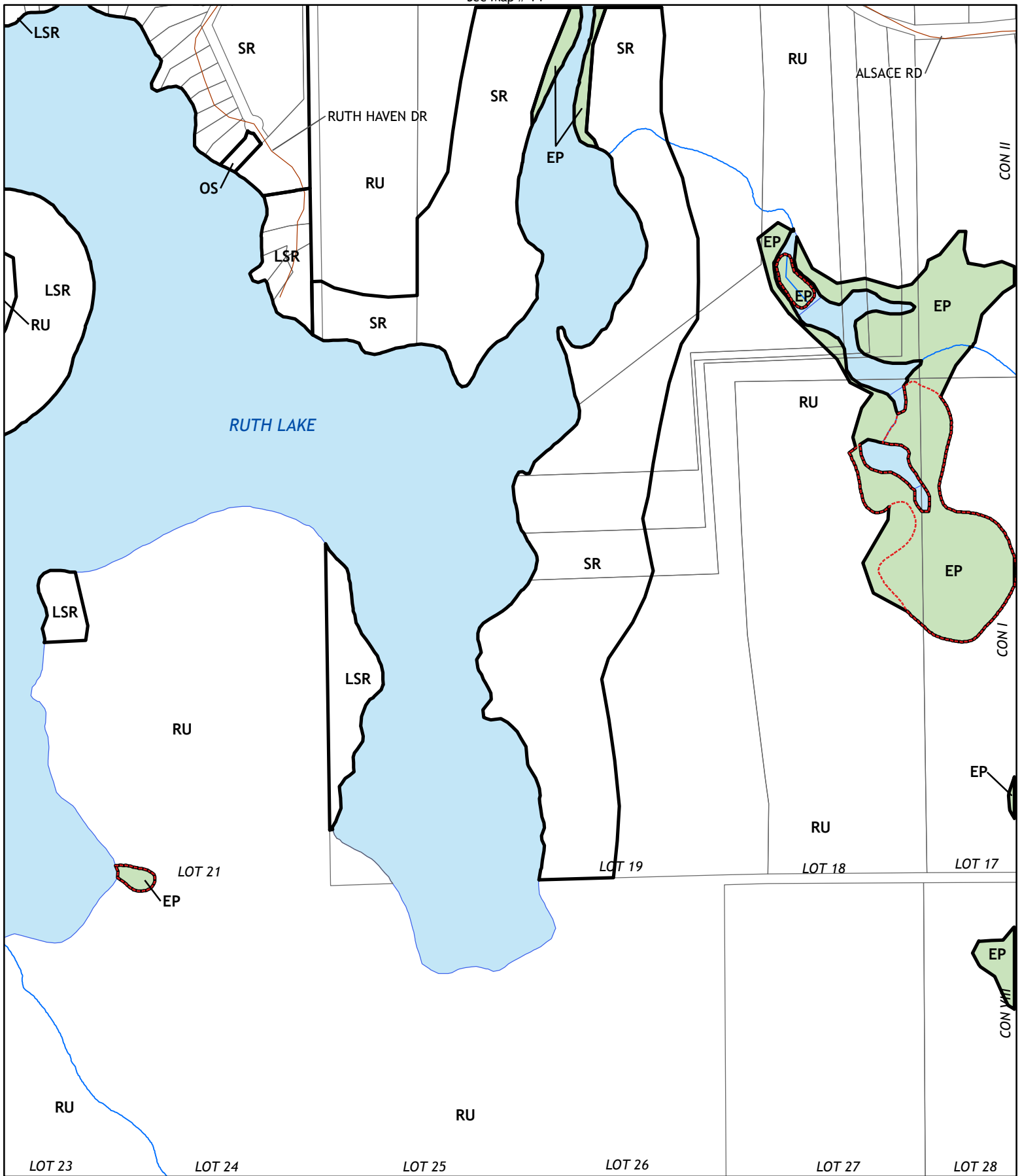


Township of Nipissing
Zoning By-law 2019 - 00

Schedule 'B' - Map 15

August 2019
 1:10,000

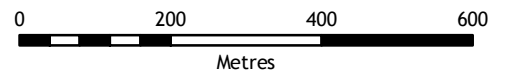


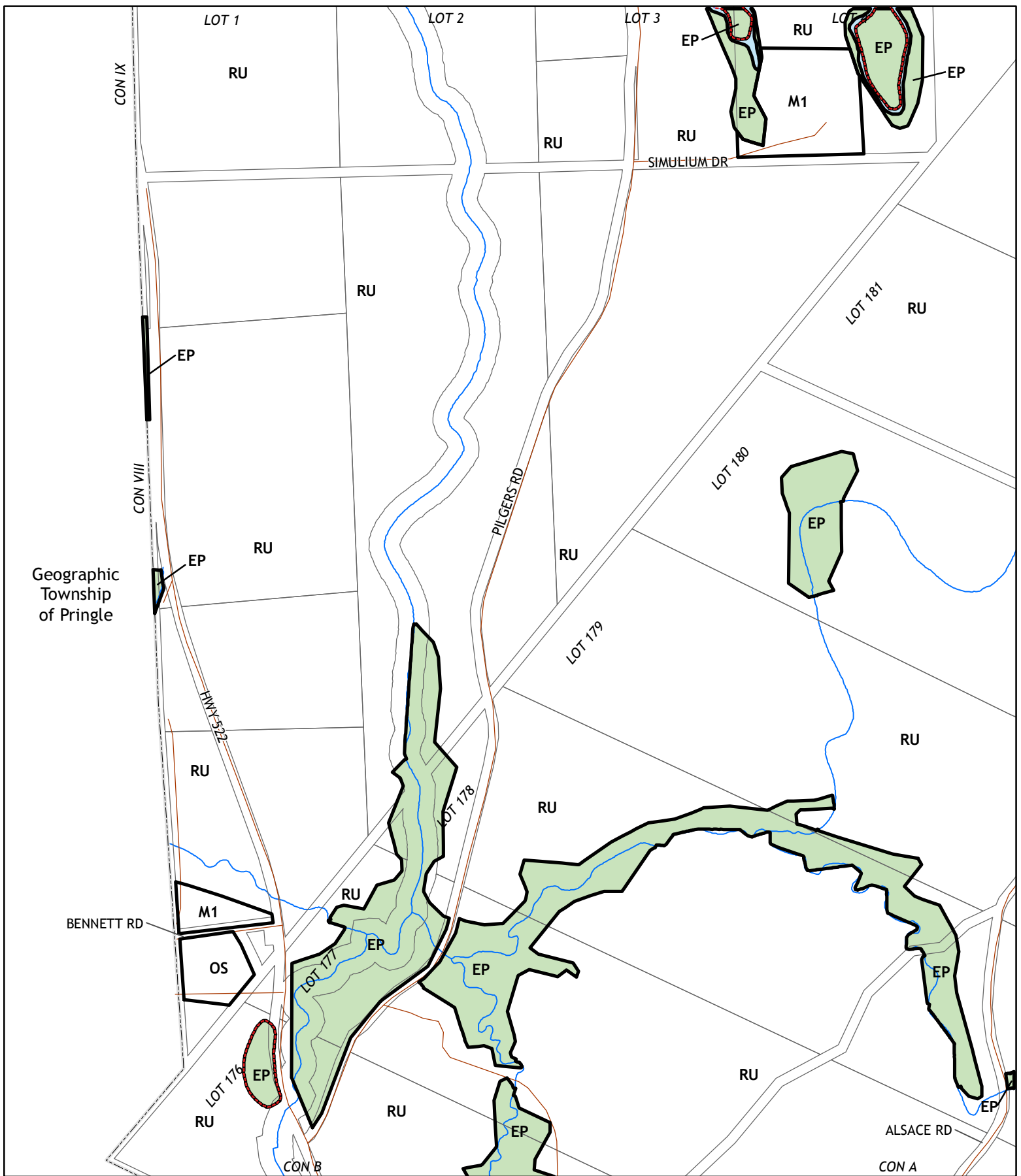


Township of Nipissing
Zoning By-law 2019 - 00

Schedule 'B' - Map 16

August 2019
 1:10,000



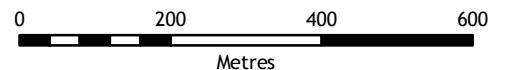


See Map # 18

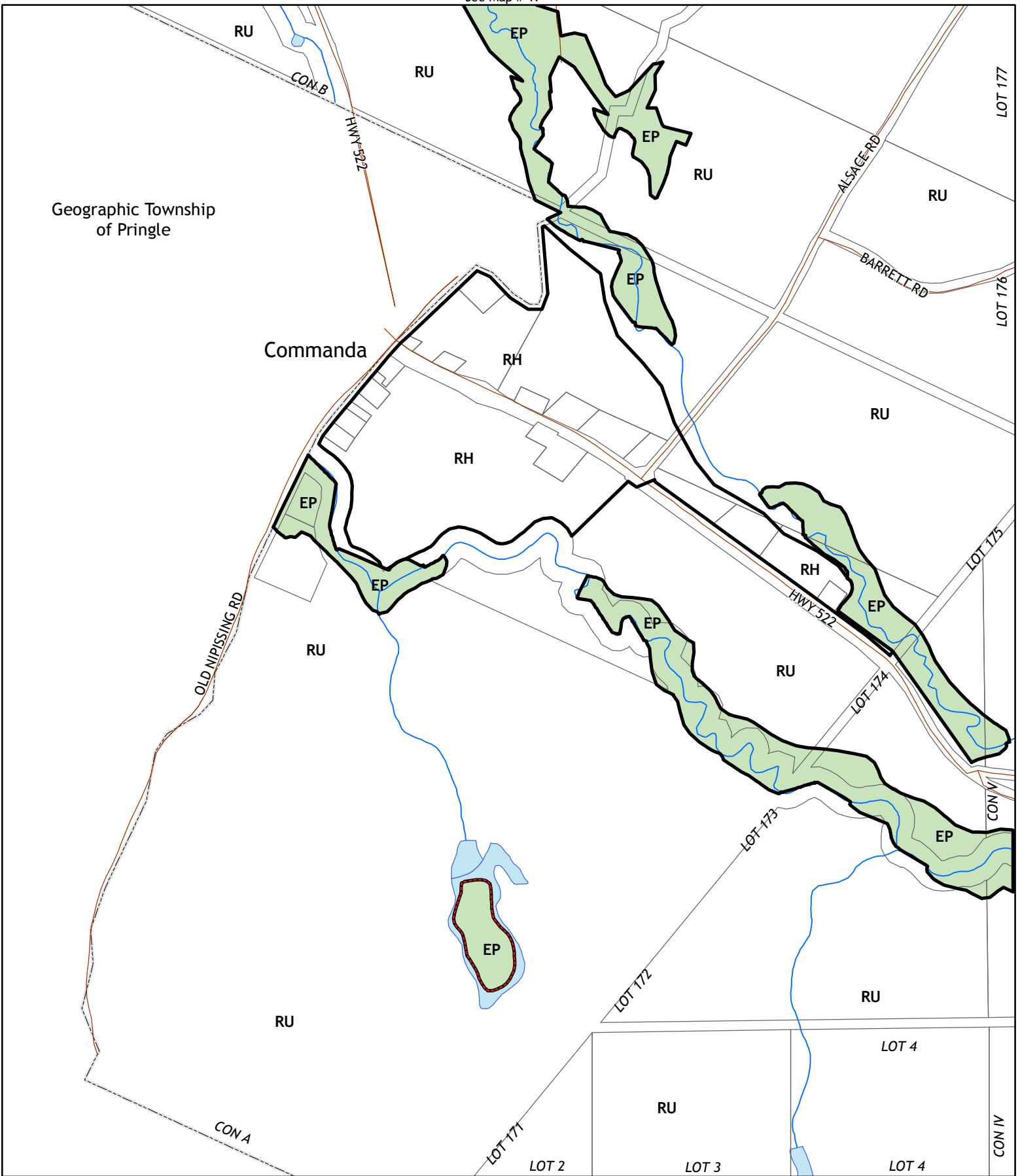
Township of Nipissing
Zoning By-law 2019 - 00

Schedule 'B' - Map 17

August 2019
 1:10,000



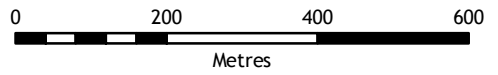
See Map # 17

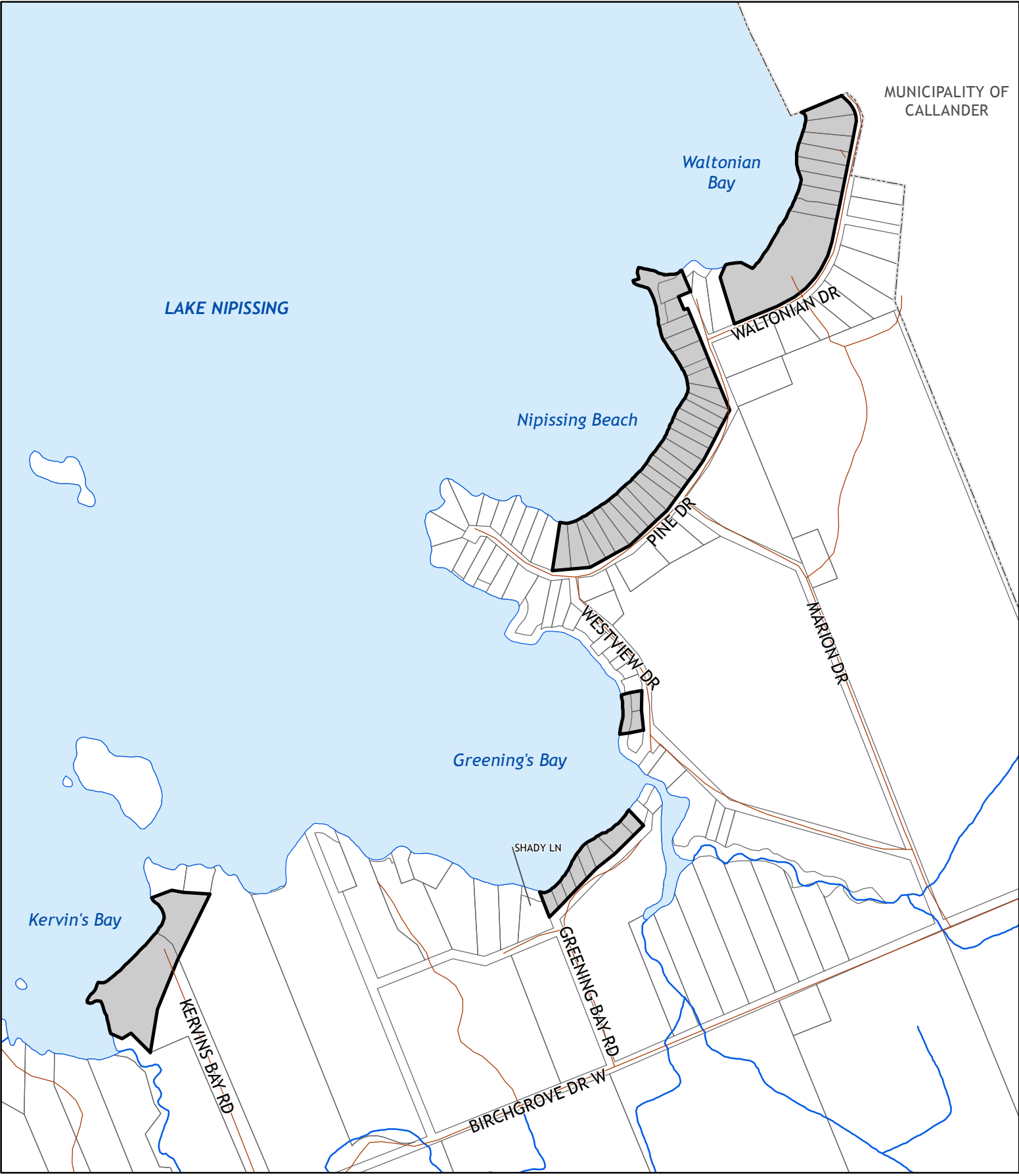


Township of Nipissing
Zoning By-law 2019 - 00

Schedule 'B' - Map 18

August 2019
 1:10,000





Township of Nipissing
Zoning By-law 2019 - 00

Schedule 'C' - Beach Areas in Nipissing Township

 Beach Areas



August 2019
1:155,000

0 150 300 450

 Metres